

B.2 ORAM FORMS

Version 5.0	Ohio Rapid Assessment Method for Wetlands 10 Page Form for Wetland Categorization	
	Background Information Scoring Boundary Worksheet Narrative Rating Field Form Quantitative Rating ORAM Summary Worksheet Wetland Categorization Worksheet	Ohio EPA, Division of Surface Water Final: February 1, 2001

Instructions

The investigator is *STRONGLY URGED* to read the Manual for Using the Ohio Rapid Assessment Method for Wetlands for further elaboration and discussion of the questions below prior to using the rating forms.

The Narrative Rating is designed to categorize a wetland or to provide alerts to the Rater based on the presence or possible presence of threatened or endangered species. The presence or proximity of such species is often an indicator of the quality and lack of disturbance of the wetland being evaluated. In addition, it is designed to categorize certain wetlands as very low quality (Category 1) or very high quality (Category 3) regardless of the wetland's score on the Quantitative Rating. In addition, the Narrative Rating also alerts the investigator that a particular wetland *may* be a Category 3 wetland, again, regardless of the wetland's score on the Quantitative Rating.

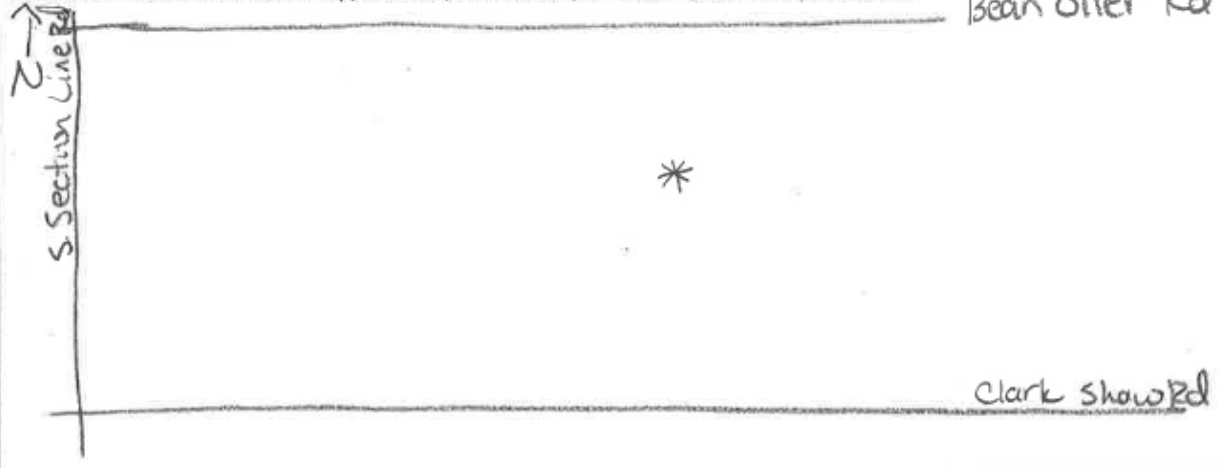
It is *VERY IMPORTANT* to properly and thoroughly answer each of the questions in the ORAM in order to properly categorize a wetland. To *properly* answer all the questions, the boundaries of the wetland being assessed must be correctly identified. Refer to Scoring Boundary worksheet and the User's Manual for a discussion of how to determine the "scoring boundaries." In some instances, the scoring boundaries may differ from the "jurisdictional boundaries."

Refer to the most recent ORAM Score Calibration Report for the scoring breakpoints between wetland categories. The most recent version of this document is posted on Ohio EPA's Division of Surface Water web page at: <http://www.epa.ohio.gov/dsw/wetlands/WetlandEcologySection.aspx>

Background Information

Name:	Angela Sjollema
Date:	02/25/2020
Affiliation:	Stantec Consulting Services, Inc.
Address:	1500 Lake Shore Dr., Columbus, OH 43204
Phone Number:	614-643-4400
e-mail address:	angela.sjollema@stantec.com
Name of Wetland:	Wetland 1
Vegetation Communit(ies):	PEM
HGM Class(es):	Depression

Location of Wetland: include map, address, north arrow, landmarks, distances, roads, etc.




Lat/Long or UTM Coordinate	40.232654, -83.113139
USGS Quad Name	Powell
County	Delaware County
Township	Concord
Section and Subsection	
Hydrologic Unit Code	050600011202
Site Visit	02/25/20
National Wetland Inventory Map	Yes
Ohio Wetland Inventory Map	No
Soil Survey	Delaware County Soil Survey
Delineation report/map	Figure 4 Wetland Delineation Report

Name of Wetland: Wetland 1

Wetland Size (acres, hectares): 0.08 acres

Sketch: Include north arrow, relationship with other surface waters, vegetation zones, etc.



Comments, Narrative Discussion, Justification of Category Changes:

Wetland doesn't appear to have jurisdictional connections

Final score : 26

Category: 1

Scoring Boundary Worksheet

INSTRUCTIONS. The initial step in completing the ORAM is to identify the “scoring boundaries” of the wetland being rated. In many instances this determination will be relatively easy and the scoring boundaries will coincide with the “jurisdictional boundaries.” For example, the scoring boundary of an isolated cattail marsh located in the middle of a farm field will likely be the same as that wetland’s jurisdictional boundaries. In other instances, however, the scoring boundary will not be as easily determined. Wetlands that are small or isolated from other surface waters often form large contiguous areas or heterogeneous complexes of wetland and upland. In separating wetlands for scoring purposes, the hydrologic regime of the wetland is the main criterion that should be used. Boundaries between contiguous or connected wetlands should be established where the volume, flow, or velocity of water moving through the wetland changes significantly. *Areas with a high degree of hydrologic interaction should be scored as a single wetland.* In determining a wetland’s scoring boundaries, use the guidelines in the ORAM Manual Section 5.0. In certain instances, it may be difficult to establish the scoring boundary for the wetland being rated. These problem situations include wetlands that form a patchwork on the landscape, wetlands divided by artificial boundaries like property fences, roads, or railroad embankments, wetlands that are contiguous with streams, lakes, or rivers, and estuarine or coastal wetlands. These situations are discussed below, however, it is recommended that Rater contact Ohio EPA, Division of Surface Water, 401/Wetlands Section if there are additional questions or a need for further clarification of the appropriate scoring boundaries of a particular wetland.

Wetland 1

Angela Sjollema

02/25/2020

#	Steps in properly establishing scoring boundaries	done?	not applicable
Step 1	Identify the wetland area of interest. This may be the site of a proposed impact, a reference site, conservation site, etc.	<input checked="" type="checkbox"/>	<input type="checkbox"/>
Step 2	Identify the locations where there is physical evidence that hydrology changes rapidly. Such evidence includes both natural and human-induced changes including, constrictions caused by berms or dikes, points where the water velocity changes rapidly at rapids or falls, points where significant inflows occur at the confluence of rivers, or other factors that may restrict hydrologic interaction between the wetlands or parts of a single wetland.	<input checked="" type="checkbox"/>	<input type="checkbox"/>
Step 3	Delineate the boundary of the wetland to be rated such that all areas of interest that are contiguous to and within the areas where the hydrology does not change significantly, i.e. areas that have a high degree of hydrologic interaction are included within the scoring boundary.	<input checked="" type="checkbox"/>	<input type="checkbox"/>
Step 4	Determine if artificial boundaries, such as property lines, state lines, roads, railroad embankments, etc., are present. These should not be used to establish scoring boundaries unless they coincide with areas where the hydrologic regime changes.	<input checked="" type="checkbox"/>	<input type="checkbox"/>
Step 5	In all instances, the Rater may enlarge the minimum scoring boundaries discussed here to score together wetlands that could be scored separately.	<input checked="" type="checkbox"/>	<input type="checkbox"/>
Step 6	Consult ORAM Manual Section 5.0 for how to establish scoring boundaries for wetlands that form a patchwork on the landscape, divided by artificial boundaries, contiguous to streams, lakes or rivers, or for dual classifications.	<input checked="" type="checkbox"/>	<input type="checkbox"/>

End of Scoring Boundary Determination. Begin Narrative Rating on next page.

Narrative Rating

INSTRUCTIONS. Answer each of the following questions. Questions 1, 2, 3 and 4 should be answered based on information obtained from the site visit or the literature *and* by submitting a Data Services Request to the Ohio Department of Natural Resources, Division of Natural Areas and Preserves, Natural Heritage Data Services, 1889 Fountain Square Court, Building F-1, Columbus, Ohio 43224, 614-265-6453 (phone), 614-265-3096 (fax), <http://www.dnr.state.oh.us/dnap>. The remaining questions are designed to be answered primarily by the results of the site visit. Refer to the User's Manual for descriptions of these wetland types. Note: "Critical habitat" is legally defined in the Endangered Species Act and is the geographic area containing physical or biological features essential to the conservation of a listed species or as an area that may require special management considerations or protection. The Rater should contact the Region 3 Headquarters or the Columbus Ecological Services Office for updates as to whether critical habitat has been designated for other federally listed threatened or endangered species. "Documented" means the wetland is listed in the appropriate State of Ohio database.

Wetland 1

Angela Sjollem

02/25/2020

#	Question	Circle one	
1	Critical Habitat. Is the wetland in a township, section, or subsection of a United States Geological Survey 7.5 minute Quadrangle that has been designated by the U.S. Fish and Wildlife Service as "critical habitat" for any threatened or endangered plant or animal species? Note: as of January 1, 2001, of the federally listed endangered or threatened species which can be found in Ohio, the Indiana Bat has had critical habitat designated (50 CFR 17.95(a)) and the piping plover has had critical habitat proposed (65 FR 41812 July 6, 2000).	YES <input type="checkbox"/> Wetland should be evaluated for possible Category 3 status Go to Question 2	NO <input checked="" type="checkbox"/> Go to Question 2
2	Threatened or Endangered Species. Is the wetland known to contain an individual of, or documented occurrences of federal or state-listed threatened or endangered plant or animal species?	YES <input type="checkbox"/> Wetland is a Category 3 wetland. Go to Question 3	NO <input checked="" type="checkbox"/> Go to Question 3
3	Documented High Quality Wetland. Is the wetland on record in Natural Heritage Database as a high quality wetland?	YES <input type="checkbox"/> Wetland is a Category 3 wetland Go to Question 4	NO <input type="checkbox"/> Go to Question 4
4	Significant Breeding or Concentration Area. Does the wetland contain documented regionally significant breeding or nonbreeding waterfowl, neotropical songbird, or shorebird concentration areas?	YES <input type="checkbox"/> Wetland is a Category 3 wetland Go to Question 5	NO <input checked="" type="checkbox"/> Go to Question 5
5	Category 1 Wetlands. Is the wetland less than 0.5 hectares (1 acre) in size and hydrologically isolated and either 1) comprised of vegetation that is dominated (greater than eighty per cent areal cover) by <i>Phalaris arundinacea</i> , <i>Lythrum salicaria</i> , or <i>Phragmites australis</i> , or 2) an acidic pond created or excavated on mined lands that has little or no vegetation?	YES <input type="checkbox"/> Wetland is a Category 1 wetland Go to Question 6	NO <input checked="" type="checkbox"/> Go to Question 6
6	Bogs. Is the wetland a peat-accumulating wetland that 1) has no significant inflows or outflows, 2) supports acidophilic mosses, particularly <i>Sphagnum</i> spp., 3) the acidophilic mosses have >30% cover, 4) at least one species from Table 1 is present, and 5) the cover of invasive species (see Table 1) is <25%?	YES <input type="checkbox"/> Wetland is a Category 3 wetland Go to Question 7	NO <input checked="" type="checkbox"/> Go to Question 7
7	Fens. Is the wetland a carbon accumulating (peat, muck) wetland that is saturated during most of the year, primarily by a discharge of free flowing, mineral rich, ground water with a circumneutral pH (5.5-9.0) and with one or more plant species listed in Table 1 and the cover of invasive species listed in Table 1 is <25%?	YES <input type="checkbox"/> Wetland is a Category 3 wetland Go to Question 8a	NO <input checked="" type="checkbox"/> Go to Question 8a
8a	"Old Growth Forest." Is the wetland a forested wetland and is the forest characterized by, but not limited to, the following characteristics: overstory canopy trees of great age (exceeding at least 50% of a projected maximum attainable age for a species); little or no evidence of human-caused understory disturbance during the past 80 to 100 years; an all-aged structure and multilayered canopies; aggregations of canopy trees interspersed with canopy gaps; and significant numbers of standing dead snags and downed logs?	YES <input type="checkbox"/> Wetland is a Category 3 wetland. Go to Question 8b	NO <input checked="" type="checkbox"/> Go to Question 8b

8b	Mature forested wetlands. Is the wetland a forested wetland with 50% or more of the cover of upper forest canopy consisting of deciduous trees with large diameters at breast height (dbh), generally diameters greater than 45cm (17.7in) dbh?	YES <input type="checkbox"/> Wetland should be evaluated for possible Category 3 status. Go to Question 9a	NO <input checked="" type="checkbox"/> Go to Question 9a
9a	Lake Erie coastal and tributary wetlands. Is the wetland located at an elevation less than 575 feet on the USGS map, adjacent to this elevation, or along a tributary to Lake Erie that is accessible to fish?	YES <input type="checkbox"/> Go to Question 9b	NO <input type="checkbox"/> Go to Question 10
9b	Does the wetland's hydrology result from measures designed to prevent erosion and the loss of aquatic plants, i.e. the wetland is partially hydrologically restricted from Lake Erie due to lakeward or landward dikes or other hydrological controls?	YES <input type="checkbox"/> Wetland should be evaluated for possible Category 3 status Go to Question 10	NO <input type="checkbox"/> Go to Question 9c
9c	Are Lake Erie water levels the wetland's primary hydrological influence, i.e. the wetland is hydrologically unrestricted (no lakeward or upland border alterations), or the wetland can be characterized as an "estuarine" wetland with lake and river influenced hydrology. These include sandbar deposition wetlands, estuarine wetlands, river mouth wetlands, or those dominated by submersed aquatic vegetation.	YES <input type="checkbox"/> Go to Question 9d	NO <input type="checkbox"/> Go to Question 10
9d	Does the wetland have a predominance of native species within its vegetation communities, although non-native or disturbance tolerant native species can also be present?	YES <input type="checkbox"/> Wetland is a Category 3 wetland Go to Question 10	NO <input type="checkbox"/> Go to Question 9e
9e	Does the wetland have a predominance of non-native or disturbance tolerant native plant species within its vegetation communities?	YES <input type="checkbox"/> Wetland should be evaluated for possible Category 3 status Go to Question 10	NO <input type="checkbox"/> Go to Question 10
10	Lake Plain Sand Prairies (Oak Openings) Is the wetland located in Lucas, Fulton, Henry, or Wood Counties and can the wetland be characterized by the following description: the wetland has a sandy substrate with interspersed organic matter, a water table often within several inches of the surface, and often with a dominance of the gramineous vegetation listed in Table 1 (woody species may also be present). The Ohio Department of Natural Resources Division of Natural Areas and Preserves can provide assistance in confirming this type of wetland and its quality.	YES <input type="checkbox"/> Wetland is a Category 3 wetland. Go to Question 11	NO <input checked="" type="checkbox"/> Go to Question 11
11	Relict Wet Prairies. Is the wetland a relict wet prairie community dominated by some or all of the species in Table 1. Extensive prairies were formerly located in the Darby Plains (Madison and Union Counties), Sandusky Plains (Wyandot, Crawford, and Marion Counties), northwest Ohio (e.g. Erie, Huron, Lucas, Wood Counties), and portions of western Ohio Counties (e.g. Darke, Mercer, Miami, Montgomery, Van Wert etc.).	YES <input type="checkbox"/> Wetland should be evaluated for possible Category 3 status Complete Quantitative Rating	NO <input checked="" type="checkbox"/> Complete Quantitative Rating

Table 1. Characteristic plant species.

invasive/exotic spp	fen species	bog species	Oak Opening species	wet prairie species
<i>Lythrum salicaria</i>	<i>Zygadenus elegans</i> var. <i>glaucus</i>	<i>Calla palustris</i>	<i>Carex cryptolepis</i>	<i>Calamagrostis canadensis</i>
<i>Myriophyllum spicatum</i>	<i>Cacalia plantaginea</i>	<i>Carex atlantica</i> var. <i>capillacea</i>	<i>Carex lasiocarpa</i>	<i>Calamagrostis stricta</i>
<i>Najas minor</i>	<i>Carex flava</i>	<i>Carex echinata</i>	<i>Carex stricta</i>	<i>Carex atherodes</i>
<i>Phalaris arundinacea</i>	<i>Carex sterilis</i>	<i>Carex oligosperma</i>	<i>Cladium mariscoides</i>	<i>Carex buxbaumii</i>
<i>Phragmites australis</i>	<i>Carex stricta</i>	<i>Carex trisperma</i>	<i>Calamagrostis stricta</i>	<i>Carex pellita</i>
<i>Potamogeton crispus</i>	<i>Deschampsia caespitosa</i>	<i>Chamaedaphne calyculata</i>	<i>Calamagrostis canadensis</i>	<i>Carex sartwellii</i>
<i>Ranunculus ficaria</i>	<i>Eleocharis rostellata</i>	<i>Decodon verticillatus</i>	<i>Quercus palustris</i>	<i>Gentiana andrewsii</i>
<i>Rhamnus frangula</i>	<i>Eriophorum viridicarinatum</i>	<i>Eriophorum virginicum</i>		<i>Helianthus grosseserratus</i>
<i>Typha angustifolia</i>	<i>Gentianopsis</i> spp.	<i>Larix laricina</i>		<i>Liatris spicata</i>
<i>Typha xglauca</i>	<i>Lobelia kalmii</i>	<i>Nemopanthus mucronatus</i>		<i>Lysimachia quadriflora</i>
	<i>Parnassia glauca</i>	<i>Scheuchzeria palustris</i>		<i>Lythrum alatum</i>
	<i>Potentilla fruticosa</i>	<i>Sphagnum</i> spp.		<i>Pycnanthemum virginianum</i>
	<i>Rhamnus alnifolia</i>	<i>Vaccinium macrocarpon</i>		<i>Silphium terebinthinaceum</i>
	<i>Rhynchospora capillacea</i>	<i>Vaccinium corymbosum</i>		<i>Sorghastrum nutans</i>
	<i>Salix candida</i>	<i>Vaccinium oxycoccos</i>		<i>Spartina pectinata</i>
	<i>Salix myricoides</i>	<i>Woodwardia virginica</i>		<i>Solidago riddellii</i>
	<i>Salix serissima</i>	<i>Xyris difformis</i>		
	<i>Solidago ohioensis</i>			
	<i>Tofieldia glutinosa</i>			
	<i>Triglochin maritimum</i>			
	<i>Triglochin palustre</i>			

End of Narrative Rating. Begin Quantitative Rating on next page.

Site: Wetland 1	Rater(s): Angela Sjollema	Date: 02/25/2020
------------------------	----------------------------------	-------------------------

0	0
max 6 pts.	subtotal

Metric 1. Wetland Area (size).

Select one size class and assign score.

- ☐ >50 acres (>20.2ha) (6 pts)
- ☐ 25 to <50 acres (10.1 to <20.2ha) (5 pts)
- ☐ 10 to <25 acres (4 to <10.1ha) (4 pts)
- ☐ 3 to <10 acres (1.2 to <4ha) (3 pts)
- ☐ 0.3 to <3 acres (0.12 to <1.2ha) (2pts)
- ☐ 0.1 to <0.3 acres (0.04 to <0.12ha) (1 pt)
- ☒ <0.1 acres (0.04ha) (0 pts)

2	2
max 14 pts.	subtotal

Metric 2. Upland buffers and surrounding land use.

2a. Calculate average buffer width. Select only one and assign score. Do not double check.

- ☐ WIDE. Buffers average 50m (164ft) or more around wetland perimeter (7)
- ☐ MEDIUM. Buffers average 25m to <50m (82 to <164ft) around wetland perimeter (4)
- ☐ NARROW. Buffers average 10m to <25m (32ft to <82ft) around wetland perimeter (1)
- ☒ VERY NARROW. Buffers average <10m (<32ft) around wetland perimeter (0)

2b. Intensity of surrounding land use. Select one or double check and average.

- ☐ VERY LOW. 2nd growth or older forest, prairie, savannah, wildlife area, etc. (7)
- ☐ LOW. Old field (>10 years), shrub land, young second growth forest. (5)
- ☒ MODERATELY HIGH. Residential, fenced pasture, park, conservation tillage, new fallow field. (3)
- ☐ HIGH. Urban, industrial, open pasture, row cropping, mining, construction. (1)

11	13
max 30 pts.	subtotal

Metric 3. Hydrology.

3a. Sources of Water. Score all that apply.

- ☐ High pH groundwater (5)
- ☐ Other groundwater (3)
- ☒ Precipitation (1)
- ☐ Seasonal/Intermittent surface water (3)
- ☐ Perennial surface water (lake or stream) (5)

3c. Maximum water depth. Select only one and assign score.

- ☐ >0.7 (27.6in) (3)
- ☐ 0.4 to 0.7m (15.7 to 27.6in) (2)
- ☒ <0.4m (<15.7in) (1)

3b. Connectivity. Score all that apply.

- ☐ 100 year floodplain (1)
- ☐ Between stream/lake and other human use (1)
- ☒ Part of wetland/upland (e.g. forest), complex (1)
- ☐ Part of riparian or upland corridor (1)

3d. Duration inundation/saturation. Score one or dbl check.

- ☐ Semi- to permanently inundated/saturated (4)
- ☐ Regularly inundated/saturated (3)
- ☐ Seasonally inundated (2)
- ☒ Seasonally saturated in upper 30cm (12in) (1)

3e. Modifications to natural hydrologic regime. Score one or double check and average.

- ☐ None or none apparent (12)
- ☒ Recovered (7)
- ☐ Recovering (3)
- ☐ Recent or no recovery (1)

Check all disturbances observed	
<input type="checkbox"/> ditch <input type="checkbox"/> tile <input type="checkbox"/> dike <input type="checkbox"/> weir <input type="checkbox"/> stormwater input	<input type="checkbox"/> point source (nonstormwater) <input checked="" type="checkbox"/> filling/grading <input checked="" type="checkbox"/> road bed/RR track <input type="checkbox"/> dredging <input type="checkbox"/> other _____

12	25
max 20 pts.	subtotal

Metric 4. Habitat Alteration and Development.

4a. Substrate disturbance. Score one or double check and average.

- ☐ None or none apparent (4)
- ☒ Recovered (3)
- ☐ Recovering (2)
- ☐ Recent or no recovery (1)

4b. Habitat development. Select only one and assign score.

- ☐ Excellent (7)
- ☐ Very good (6)
- ☐ Good (5)
- ☐ Moderately good (4)
- ☒ Fair (3)
- ☐ Poor to fair (2)
- ☐ Poor (1)

4c. Habitat alteration. Score one or double check and average.

- ☐ None or none apparent (9)
- ☒ Recovered (6)
- ☐ Recovering (3)
- ☐ Recent or no recovery (1)

Check all disturbances observed	
<input checked="" type="checkbox"/> mowing <input type="checkbox"/> grazing <input type="checkbox"/> clearcutting <input type="checkbox"/> selective cutting <input type="checkbox"/> woody debris removal <input type="checkbox"/> toxic pollutants	<input type="checkbox"/> shrub/sapling removal <input type="checkbox"/> herbaceous/aquatic bed removal <input type="checkbox"/> sedimentation <input type="checkbox"/> dredging <input checked="" type="checkbox"/> farming <input type="checkbox"/> nutrient enrichment

25
subtotal this page

Site: Wetland 1	Rater(s): Angela Sjollema	Date: 02/25/2020
------------------------	----------------------------------	-------------------------

25

subtotal first page

0	25
---	----

max 10 pts.

subtotal

Metric 5. Special Wetlands.

Check all that apply and score as indicated.

- ☐ Bog (10)
- ☐ Fen (10)
- ☐ Old growth forest (10)
- ☐ Mature forested wetland (5)
- ☐ Lake Erie coastal/tributary wetland-unrestricted hydrology (10)
- ☐ Lake Erie coastal/tributary wetland-restricted hydrology (5)
- ☐ Lake Plain Sand Prairies (Oak Openings) (10)
- ☐ Relict Wet Prairies (10)
- ☐ Known occurrence state/federal threatened or endangered species (10)
- ☐ Significant migratory songbird/water fowl habitat or usage (10)
- ☐ Category 1 Wetland. See Question 1 Qualitative Rating (-10)

1	26
---	----

max 20 pts.

subtotal

Metric 6. Plant communities, interspersions, microtopography.

6a. Wetland Vegetation Communities.

Score all present using 0 to 3 scale.

- ☐ 0 Aquatic bed
- ☐ 1 Emergent
- ☐ 0 Shrub
- ☐ 0 Forest
- ☐ 0 Mudflats
- ☐ 0 Open water
- ☐ 0 Other _____

6b. horizontal (plan view) Interspersion.

Select only one.

- ☐ High (5)
- ☐ Moderately high(4)
- ☐ Moderate (3)
- ☐ Moderately low (2)
- ☒ Low (1)
- ☐ None (0)

6c. Coverage of invasive plants. Refer to Table 1 ORAM long form for list. Add or deduct points for coverage

- ☐ Extensive >75% cover (-5)
- ☐ Moderate 25-75% cover (-3)
- ☒ Sparse 5-25% cover (-1)
- ☐ Nearly absent <5% cover (0)
- ☐ Absent (1)

6d. Microtopography.

Score all present using 0 to 3 scale.

- ☐ 0 Vegetated hummocks/tussocks
- ☐ 0 Coarse woody debris >15cm (6in)
- ☐ 0 Standing dead >25cm (10in) dbh
- ☐ 0 Amphibian breeding pools

Vegetation Community Cover Scale

0	Absent or comprises <0.1ha (0.2471 acres) contiguous area
1	Present and either comprises small part of wetland's vegetation and is of moderate quality, or comprises a significant part but is of low quality
2	Present and either comprises significant part of wetland's vegetation and is of moderate quality or comprises a small part and is of high quality
3	Present and comprises significant part, or more, of wetland's vegetation and is of high quality

Narrative Description of Vegetation Quality

low	Low spp diversity and/or predominance of nonnative or disturbance tolerant native species
mod	Native spp are dominant component of the vegetation, although nonnative and/or disturbance tolerant native spp can also be present, and species diversity moderate to moderately high, but generally w/o presence of rare threatened or endangered spp
high	A predominance of native species, with nonnative spp and/or disturbance tolerant native spp absent or virtually absent, and high spp diversity and often, but not always, the presence of rare, threatened, or endangered spp

Mudflat and Open Water Class Quality

0	Absent <0.1ha (0.247 acres)
1	Low 0.1 to <1ha (0.247 to 2.47 acres)
2	Moderate 1 to <4ha (2.47 to 9.88 acres)
3	High 4ha (9.88 acres) or more

Microtopography Cover Scale

0	Absent
1	Present very small amounts or if more common of marginal quality
2	Present in moderate amounts, but not of highest quality or in small amounts of highest quality
3	Present in moderate or greater amounts and of highest quality

26

End of Quantitative Rating. Complete Categorization Worksheets.

ORAM Summary Worksheet

Wetland 1

Angela Sjollema

02/25/2020

		circle answer or insert score	Result
Narrative Rating	Question 1 Critical Habitat	NO	If yes, Category 3.
	Question 2. Threatened or Endangered Species	NO	If yes, Category 3.
	Question 3. High Quality Natural Wetland	NO	If yes, Category 3.
	Question 4. Significant bird habitat	NO	If yes, Category 3.
	Question 5. Category 1 Wetlands	NO	If yes, Category 1.
	Question 6. Bogs	NO	If yes, Category 3.
	Question 7. Fens	NO	If yes, Category 3.
	Question 8a. Old Growth Forest	NO	If yes, Category 3.
	Question 8b. Mature Forested Wetland	NO	If yes, evaluate for Category 3; may also be 1 or 2.
	Question 9b. Lake Erie Wetlands - Restricted	NO	If yes, evaluate for Category 3; may also be 1 or 2.
	Question 9d. Lake Erie Wetlands – Unrestricted with native plants	NO	If yes, Category 3
	Question 9e. Lake Erie Wetlands - Unrestricted with invasive plants	NO	If yes, evaluate for Category 3; may also be 1 or 2.
	Question 10. Oak Openings	NO	If yes, Category 3
	Question 11. Relict Wet Prairies	NO	If yes, evaluate for Category 3; may also be 1 or 2.
Quantitative Rating	Metric 1. Size	0	
	Metric 2. Buffers and surrounding land use	2	
	Metric 3. Hydrology	11	
	Metric 4. Habitat	12	
	Metric 5. Special Wetland Communities	0	
	Metric 6. Plant communities, interspersions, microtopography	1	
	TOTAL SCORE	26	Category based on score breakpoints Category 1

Complete Wetland Categorization Worksheet.

Wetland Categorization Worksheet

Choices	Circle one		Evaluation of Categorization Result of ORAM
Did you answer "Yes" to any of the following questions: Narrative Rating Nos. 2, 3, 4, 6, 7, 8a, 9d, 10	YES <input type="checkbox"/> Wetland is categorized as a Category 3 wetland	NO <input checked="" type="checkbox"/>	Is quantitative rating score <i>less</i> than the Category 2 scoring threshold (<i>excluding</i> gray zone)? If yes, reevaluate the category of the wetland using the narrative criteria in OAC Rule 3745-1-54(C) and biological and/or functional assessments to determine if the wetland has been over-categorized by the ORAM
Did you answer "Yes" to any of the following questions: Narrative Rating Nos. 1, 8b, 9b, 9e, 11	YES <input type="checkbox"/> Wetland should be evaluated for possible Category 3 status	NO <input checked="" type="checkbox"/>	Evaluate the wetland using the 1) narrative criteria in OAC Rule 3745-1-54(C) and 2) the quantitative rating score. If the wetland is determined to be a Category 3 wetland using either of these, it should be categorized as a Category 3 wetland. Detailed biological and/or functional assessments may also be used to determine the wetland's category.
Did you answer "Yes" to Narrative Rating No. 5	YES <input type="checkbox"/> Wetland is categorized as a Category 1 wetland	NO <input checked="" type="checkbox"/>	Is quantitative rating score <i>greater</i> than the Category 2 scoring threshold (<i>including</i> any gray zone)? If yes, reevaluate the category of the wetland using the narrative criteria in OAC Rule 3745-1-54(C) and biological and/or functional assessments to determine if the wetland has been under-categorized by the ORAM
Does the quantitative score fall within the scoring range of a Category 1, 2, or 3 wetland?	YES <input checked="" type="checkbox"/> Wetland is assigned to the appropriate category based on the scoring range	NO <input type="checkbox"/>	If the score of the wetland is located within the scoring range for a particular category, the wetland should be assigned to that category. In all instances however, the narrative criteria described in OAC Rule 3745-1-54(C) can be used to clarify or change a categorization based on a quantitative score.
Does the quantitative score fall with the "gray zone" for Category 1 or 2 or Category 2 or 3 wetlands?	YES <input type="checkbox"/> Wetland is assigned to the higher of the two categories or assigned to a category based on detailed assessments and the narrative criteria	NO <input checked="" type="checkbox"/>	Rater has the option of assigning the wetland to the higher of the two categories or to assign a category based on the results of a nonrapid wetland assessment method, e.g. functional assessment, biological assessment, etc, and a consideration of the narrative criteria in OAC rule 3745-1-54(C).
Does the wetland otherwise exhibit <i>moderate</i> OR <i>superior</i> hydrologic OR habitat, OR recreational functions AND the wetland was <i>not</i> categorized as a Category 2 wetland (in the case of moderate functions) or a Category 3 wetland (in the case of superior functions) by this method?	YES <input type="checkbox"/> Wetland was undercategorized by this method. A written justification for recategorization should be provided on Background Information Form	NO <input checked="" type="checkbox"/> Wetland is assigned to category as determined by the ORAM.	A wetland may be undercategorized using this method, but still exhibit one or more superior functions, e.g. a wetland's biotic communities may be degraded by human activities, but the wetland may still exhibit superior hydrologic functions because of its type, landscape position, size, local or regional significance, etc. In this circumstance, the narrative criteria in OAC Rule 3745-1-54(C)(2) and (3) are controlling, and the under-categorization should be corrected. A written justification with supporting reasons or information for this determination should be provided.

Final Category			
Choose one	Category 1	Category 2	Category 3
Category 1	<input checked="" type="checkbox"/>	<input type="checkbox"/>	<input type="checkbox"/>

End of Ohio Rapid Assessment Method for Wetlands.

Version 5.0	Ohio Rapid Assessment Method for Wetlands 10 Page Form for Wetland Categorization	
	Background Information Scoring Boundary Worksheet Narrative Rating Field Form Quantitative Rating ORAM Summary Worksheet Wetland Categorization Worksheet	Ohio EPA, Division of Surface Water Final: February 1, 2001

Instructions

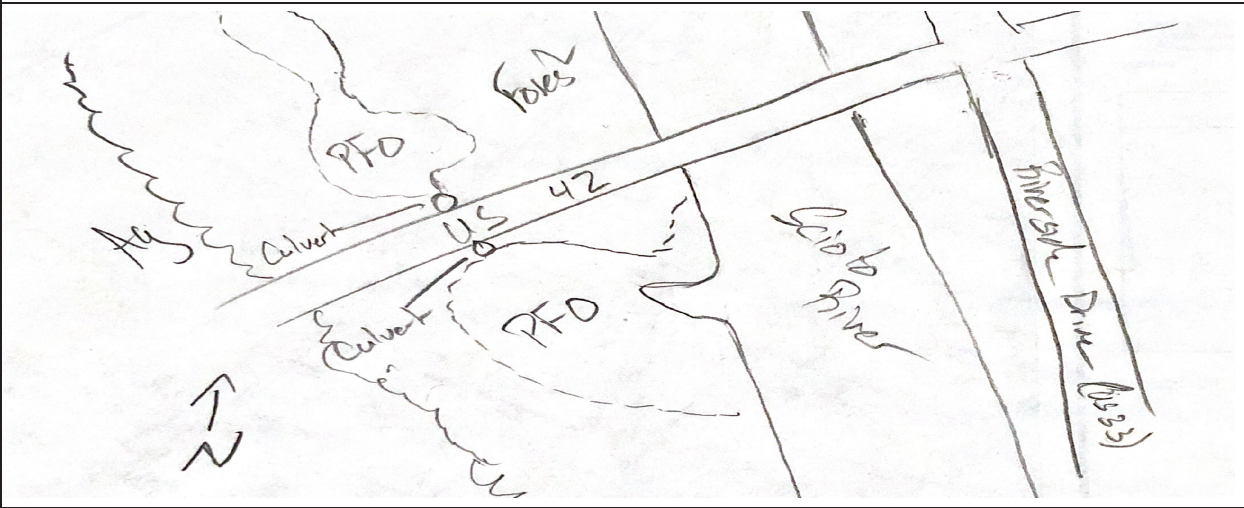
The investigator is *STRONGLY URGED* to read the Manual for Using the Ohio Rapid Assessment Method for Wetlands for further elaboration and discussion of the questions below prior to using the rating forms.

The Narrative Rating is designed to categorize a wetland or to provide alerts to the Rater based on the presence or possible presence of threatened or endangered species. The presence or proximity of such species is often an indicator of the quality and lack of disturbance of the wetland being evaluated. In addition, it is designed to categorize certain wetlands as very low quality (Category 1) or very high quality (Category 3) regardless of the wetland's score on the Quantitative Rating. In addition, the Narrative Rating also alerts the investigator that a particular wetland *may* be a Category 3 wetland, again, regardless of the wetland's score on the Quantitative Rating.

It is *VERY IMPORTANT* to properly and thoroughly answer each of the questions in the ORAM in order to properly categorize a wetland. To *properly* answer all the questions, the boundaries of the wetland being assessed must be correctly identified. Refer to Scoring Boundary worksheet and the User's Manual for a discussion of how to determine the "scoring boundaries." In some instances, the scoring boundaries may differ from the "jurisdictional boundaries."

Refer to the most recent ORAM Score Calibration Report for the scoring breakpoints between wetland categories. The most recent version of this document is posted on Ohio EPA's Division of Surface Water web page at: <http://www.epa.ohio.gov/dsw/wetlands/WetlandEcologySection.aspx>

Background Information

Name:	Michelle Kearns
Date:	03/03/2020
Affiliation:	Stantec Consulting Services, Inc.
Address:	1500 Lake Shore Dr., Suite 100, Columbus, OH 43204
Phone Number:	614-486-4383
e-mail address:	michelle.kearns@stantec.com
Name of Wetland:	Wetland 2
Vegetation Communit(ies):	PFO
HGM Class(es):	Depression
	
Lat/Long or UTM Coordinate	40.242653, -83.148301
USGS Quad Name	Shawnee Hills
County	Delaware
Township	Concord
Section and Subsection	
Hydrologic Unit Code	050600011202 & 050600010604
Site Visit	03/03/2020
National Wetland Inventory Map	Yes
Ohio Wetland Inventory Map	No
Soil Survey	Delaware Co. Soil Survey
Delineation report/map	Figure 4 - Wetland & Waterbody Delineation Report

Name of Wetland: Wetland 2	
Wetland Size (acres, hectares): 3.2 acres (0.60 ac. within the Project area)	
Sketch: Include north arrow, relationship with other surface waters, vegetation zones, etc.	
Comments, Narrative Discussion, Justification of Category Changes:	
<p>Culvert connects wetland under St. Rt. 42</p>	
Final score : 58.5	Category: 2

Scoring Boundary Worksheet

INSTRUCTIONS. The initial step in completing the ORAM is to identify the “scoring boundaries” of the wetland being rated. In many instances this determination will be relatively easy and the scoring boundaries will coincide with the “jurisdictional boundaries.” For example, the scoring boundary of an isolated cattail marsh located in the middle of a farm field will likely be the same as that wetland’s jurisdictional boundaries. In other instances, however, the scoring boundary will not be as easily determined. Wetlands that are small or isolated from other surface waters often form large contiguous areas or heterogeneous complexes of wetland and upland. In separating wetlands for scoring purposes, the hydrologic regime of the wetland is the main criterion that should be used. Boundaries between contiguous or connected wetlands should be established where the volume, flow, or velocity of water moving through the wetland changes significantly. *Areas with a high degree of hydrologic interaction should be scored as a single wetland.* In determining a wetland’s scoring boundaries, use the guidelines in the ORAM Manual Section 5.0. In certain instances, it may be difficult to establish the scoring boundary for the wetland being rated. These problem situations include wetlands that form a patchwork on the landscape, wetlands divided by artificial boundaries like property fences, roads, or railroad embankments, wetlands that are contiguous with streams, lakes, or rivers, and estuarine or coastal wetlands. These situations are discussed below, however, it is recommended that Rater contact Ohio EPA, Division of Surface Water, 401/Wetlands Section if there are additional questions or a need for further clarification of the appropriate scoring boundaries of a particular wetland.

Wetland 2

Michelle Kearns

03/03/2020

#	Steps in properly establishing scoring boundaries	done?	not applicable
Step 1	Identify the wetland area of interest. This may be the site of a proposed impact, a reference site, conservation site, etc.	<input checked="" type="checkbox"/>	<input type="checkbox"/>
Step 2	Identify the locations where there is physical evidence that hydrology changes rapidly. Such evidence includes both natural and human-induced changes including, constrictions caused by berms or dikes, points where the water velocity changes rapidly at rapids or falls, points where significant inflows occur at the confluence of rivers, or other factors that may restrict hydrologic interaction between the wetlands or parts of a single wetland.	<input checked="" type="checkbox"/>	<input type="checkbox"/>
Step 3	Delineate the boundary of the wetland to be rated such that all areas of interest that are contiguous to and within the areas where the hydrology does not change significantly, i.e. areas that have a high degree of hydrologic interaction are included within the scoring boundary.	<input checked="" type="checkbox"/>	<input type="checkbox"/>
Step 4	Determine if artificial boundaries, such as property lines, state lines, roads, railroad embankments, etc., are present. These should not be used to establish scoring boundaries unless they coincide with areas where the hydrologic regime changes.	<input type="checkbox"/>	<input checked="" type="checkbox"/>
Step 5	In all instances, the Rater may enlarge the minimum scoring boundaries discussed here to score together wetlands that could be scored separately.	<input checked="" type="checkbox"/>	<input type="checkbox"/>
Step 6	Consult ORAM Manual Section 5.0 for how to establish scoring boundaries for wetlands that form a patchwork on the landscape, divided by artificial boundaries, contiguous to streams, lakes or rivers, or for dual classifications.	<input checked="" type="checkbox"/>	<input type="checkbox"/>

End of Scoring Boundary Determination. Begin Narrative Rating on next page.

Narrative Rating

INSTRUCTIONS. Answer each of the following questions. Questions 1, 2, 3 and 4 should be answered based on information obtained from the site visit or the literature *and* by submitting a Data Services Request to the Ohio Department of Natural Resources, Division of Natural Areas and Preserves, Natural Heritage Data Services, 1889 Fountain Square Court, Building F-1, Columbus, Ohio 43224, 614-265-6453 (phone), 614-265-3096 (fax), <http://www.dnr.state.oh.us/dnap>. The remaining questions are designed to be answered primarily by the results of the site visit. Refer to the User's Manual for descriptions of these wetland types. Note: "Critical habitat" is legally defined in the Endangered Species Act and is the geographic area containing physical or biological features essential to the conservation of a listed species or as an area that may require special management considerations or protection. The Rater should contact the Region 3 Headquarters or the Columbus Ecological Services Office for updates as to whether critical habitat has been designated for other federally listed threatened or endangered species. "Documented" means the wetland is listed in the appropriate State of Ohio database.

Wetland 2

Michelle Kearns

03/03/2020

#	Question	Circle one	
1	Critical Habitat. Is the wetland in a township, section, or subsection of a United States Geological Survey 7.5 minute Quadrangle that has been designated by the U.S. Fish and Wildlife Service as "critical habitat" for any threatened or endangered plant or animal species? Note: as of January 1, 2001, of the federally listed endangered or threatened species which can be found in Ohio, the Indiana Bat has had critical habitat designated (50 CFR 17.95(a)) and the piping plover has had critical habitat proposed (65 FR 41812 July 6, 2000).	YES <input type="checkbox"/> Wetland should be evaluated for possible Category 3 status Go to Question 2	NO <input checked="" type="checkbox"/> Go to Question 2
2	Threatened or Endangered Species. Is the wetland known to contain an individual of, or documented occurrences of federal or state-listed threatened or endangered plant or animal species?	YES <input type="checkbox"/> Wetland is a Category 3 wetland. Go to Question 3	NO <input checked="" type="checkbox"/> Go to Question 3
3	Documented High Quality Wetland. Is the wetland on record in Natural Heritage Database as a high quality wetland?	YES <input type="checkbox"/> Wetland is a Category 3 wetland Go to Question 4	NO <input checked="" type="checkbox"/> Go to Question 4
4	Significant Breeding or Concentration Area. Does the wetland contain documented regionally significant breeding or nonbreeding waterfowl, neotropical songbird, or shorebird concentration areas?	YES <input type="checkbox"/> Wetland is a Category 3 wetland Go to Question 5	NO <input checked="" type="checkbox"/> Go to Question 5
5	Category 1 Wetlands. Is the wetland less than 0.5 hectares (1 acre) in size and hydrologically isolated and either 1) comprised of vegetation that is dominated (greater than eighty per cent areal cover) by <i>Phalaris arundinacea</i> , <i>Lythrum salicaria</i> , or <i>Phragmites australis</i> , or 2) an acidic pond created or excavated on mined lands that has little or no vegetation?	YES <input type="checkbox"/> Wetland is a Category 1 wetland Go to Question 6	NO <input checked="" type="checkbox"/> Go to Question 6
6	Bogs. Is the wetland a peat-accumulating wetland that 1) has no significant inflows or outflows, 2) supports acidophilic mosses, particularly <i>Sphagnum</i> spp., 3) the acidophilic mosses have >30% cover, 4) at least one species from Table 1 is present, and 5) the cover of invasive species (see Table 1) is <25%?	YES <input type="checkbox"/> Wetland is a Category 3 wetland Go to Question 7	NO <input checked="" type="checkbox"/> Go to Question 7
7	Fens. Is the wetland a carbon accumulating (peat, muck) wetland that is saturated during most of the year, primarily by a discharge of free flowing, mineral rich, ground water with a circumneutral pH (5.5-9.0) and with one or more plant species listed in Table 1 and the cover of invasive species listed in Table 1 is <25%?	YES <input type="checkbox"/> Wetland is a Category 3 wetland Go to Question 8a	NO <input checked="" type="checkbox"/> Go to Question 8a
8a	"Old Growth Forest." Is the wetland a forested wetland and is the forest characterized by, but not limited to, the following characteristics: overstory canopy trees of great age (exceeding at least 50% of a projected maximum attainable age for a species); little or no evidence of human-caused understory disturbance during the past 80 to 100 years; an all-aged structure and multilayered canopies; aggregations of canopy trees interspersed with canopy gaps; and significant numbers of standing dead snags and downed logs?	YES <input type="checkbox"/> Wetland is a Category 3 wetland. Go to Question 8b	NO <input checked="" type="checkbox"/> Go to Question 8b

8b	Mature forested wetlands. Is the wetland a forested wetland with 50% or more of the cover of upper forest canopy consisting of deciduous trees with large diameters at breast height (dbh), generally diameters greater than 45cm (17.7in) dbh?	YES <input type="checkbox"/> Wetland should be evaluated for possible Category 3 status. Go to Question 9a	NO <input checked="" type="checkbox"/> Go to Question 9a
9a	Lake Erie coastal and tributary wetlands. Is the wetland located at an elevation less than 575 feet on the USGS map, adjacent to this elevation, or along a tributary to Lake Erie that is accessible to fish?	YES <input type="checkbox"/> Go to Question 9b	NO <input checked="" type="checkbox"/> Go to Question 10
9b	Does the wetland's hydrology result from measures designed to prevent erosion and the loss of aquatic plants, i.e. the wetland is partially hydrologically restricted from Lake Erie due to lakeward or landward dikes or other hydrological controls?	YES <input type="checkbox"/> Wetland should be evaluated for possible Category 3 status Go to Question 10	NO <input type="checkbox"/> Go to Question 9c
9c	Are Lake Erie water levels the wetland's primary hydrological influence, i.e. the wetland is hydrologically unrestricted (no lakeward or upland border alterations), or the wetland can be characterized as an "estuarine" wetland with lake and river influenced hydrology. These include sandbar deposition wetlands, estuarine wetlands, river mouth wetlands, or those dominated by submersed aquatic vegetation.	YES <input type="checkbox"/> Go to Question 9d	NO <input type="checkbox"/> Go to Question 10
9d	Does the wetland have a predominance of native species within its vegetation communities, although non-native or disturbance tolerant native species can also be present?	YES <input type="checkbox"/> Wetland is a Category 3 wetland Go to Question 10	NO <input type="checkbox"/> Go to Question 9e
9e	Does the wetland have a predominance of non-native or disturbance tolerant native plant species within its vegetation communities?	YES <input type="checkbox"/> Wetland should be evaluated for possible Category 3 status Go to Question 10	NO <input type="checkbox"/> Go to Question 10
10	Lake Plain Sand Prairies (Oak Openings) Is the wetland located in Lucas, Fulton, Henry, or Wood Counties and can the wetland be characterized by the following description: the wetland has a sandy substrate with interspersed organic matter, a water table often within several inches of the surface, and often with a dominance of the gramineous vegetation listed in Table 1 (woody species may also be present). The Ohio Department of Natural Resources Division of Natural Areas and Preserves can provide assistance in confirming this type of wetland and its quality.	YES <input type="checkbox"/> Wetland is a Category 3 wetland. Go to Question 11	NO <input checked="" type="checkbox"/> Go to Question 11
11	Relict Wet Prairies. Is the wetland a relict wet prairie community dominated by some or all of the species in Table 1. Extensive prairies were formerly located in the Darby Plains (Madison and Union Counties), Sandusky Plains (Wyandot, Crawford, and Marion Counties), northwest Ohio (e.g. Erie, Huron, Lucas, Wood Counties), and portions of western Ohio Counties (e.g. Darke, Mercer, Miami, Montgomery, Van Wert etc.).	YES <input type="checkbox"/> Wetland should be evaluated for possible Category 3 status Complete Quantitative Rating	NO <input checked="" type="checkbox"/> Complete Quantitative Rating

Table 1. Characteristic plant species.

invasive/exotic spp	fen species	bog species	Oak Opening species	wet prairie species
<i>Lythrum salicaria</i>	<i>Zygadenus elegans</i> var. <i>glaucus</i>	<i>Calla palustris</i>	<i>Carex cryptolepis</i>	<i>Calamagrostis canadensis</i>
<i>Myriophyllum spicatum</i>	<i>Cacalia plantaginea</i>	<i>Carex atlantica</i> var. <i>capillacea</i>	<i>Carex lasiocarpa</i>	<i>Calamagrostis stricta</i>
<i>Najas minor</i>	<i>Carex flava</i>	<i>Carex echinata</i>	<i>Carex stricta</i>	<i>Carex atherodes</i>
<i>Phalaris arundinacea</i>	<i>Carex sterilis</i>	<i>Carex oligosperma</i>	<i>Cladium mariscoides</i>	<i>Carex buxbaumii</i>
<i>Phragmites australis</i>	<i>Carex stricta</i>	<i>Carex trisperma</i>	<i>Calamagrostis stricta</i>	<i>Carex pellita</i>
<i>Potamogeton crispus</i>	<i>Deschampsia caespitosa</i>	<i>Chamaedaphne calyculata</i>	<i>Calamagrostis canadensis</i>	<i>Carex sartwellii</i>
<i>Ranunculus ficaria</i>	<i>Eleocharis rostellata</i>	<i>Decodon verticillatus</i>	<i>Quercus palustris</i>	<i>Gentiana andrewsii</i>
<i>Rhamnus frangula</i>	<i>Eriophorum viridicarinatum</i>	<i>Eriophorum virginicum</i>		<i>Helianthus grosseserratus</i>
<i>Typha angustifolia</i>	<i>Gentianopsis</i> spp.	<i>Larix laricina</i>		<i>Liatris spicata</i>
<i>Typha xglauca</i>	<i>Lobelia kalmii</i>	<i>Nemopanthus mucronatus</i>		<i>Lysimachia quadriflora</i>
	<i>Parnassia glauca</i>	<i>Scheuchzeria palustris</i>		<i>Lythrum alatum</i>
	<i>Potentilla fruticosa</i>	<i>Sphagnum</i> spp.		<i>Pycnanthemum virginianum</i>
	<i>Rhamnus alnifolia</i>	<i>Vaccinium macrocarpon</i>		<i>Silphium terebinthinaceum</i>
	<i>Rhynchospora capillacea</i>	<i>Vaccinium corymbosum</i>		<i>Sorghastrum nutans</i>
	<i>Salix candida</i>	<i>Vaccinium oxycoccos</i>		<i>Spartina pectinata</i>
	<i>Salix myricoides</i>	<i>Woodwardia virginica</i>		<i>Solidago riddellii</i>
	<i>Salix serissima</i>	<i>Xyris difformis</i>		
	<i>Solidago ohioensis</i>			
	<i>Tofieldia glutinosa</i>			
	<i>Triglochin maritimum</i>			
	<i>Triglochin palustre</i>			

End of Narrative Rating. Begin Quantitative Rating on next page.

Site: Wetland 2	Rater(s): Michelle Kearns	Date: 03/03/2020
------------------------	----------------------------------	-------------------------

3	3
max 6 pts.	subtotal

Metric 1. Wetland Area (size).

Select one size class and assign score.

- ☐ >50 acres (>20.2ha) (6 pts)
- ☐ 25 to <50 acres (10.1 to <20.2ha) (5 pts)
- ☐ 10 to <25 acres (4 to <10.1ha) (4 pts)
- ☒ 3 to <10 acres (1.2 to <4ha) (3 pts)
- ☐ 0.3 to <3 acres (0.12 to <1.2ha) (2pts)
- ☐ 0.1 to <0.3 acres (0.04 to <0.12ha) (1 pt)
- ☐ <0.1 acres (0.04ha) (0 pts)

10	13
max 14 pts.	subtotal

Metric 2. Upland buffers and surrounding land use.

2a. Calculate average buffer width. Select only one and assign score. Do not double check.

- ☐ WIDE. Buffers average 50m (164ft) or more around wetland perimeter (7)
- ☒ MEDIUM. Buffers average 25m to <50m (82 to <164ft) around wetland perimeter (4)
- ☐ NARROW. Buffers average 10m to <25m (32ft to <82ft) around wetland perimeter (1)
- ☐ VERY NARROW. Buffers average <10m (<32ft) around wetland perimeter (0)

2b. Intensity of surrounding land use. Select one or double check and average.

- ☒ VERY LOW. 2nd growth or older forest, prairie, savannah, wildlife area, etc. (7)
- ☒ LOW. Old field (>10 years), shrub land, young second growth forest. (5)
- ☐ MODERATELY HIGH. Residential, fenced pasture, park, conservation tillage, new fallow field. (3)
- ☐ HIGH. Urban, industrial, open pasture, row cropping, mining, construction. (1)

18.5	31.5
max 30 pts.	subtotal

Metric 3. Hydrology.

3a. Sources of Water. Score all that apply.

- ☐ High pH groundwater (5)
- ☐ Other groundwater (3)
- ☒ Precipitation (1)
- ☐ Seasonal/Intermittent surface water (3)
- ☒ Perennial surface water (lake or stream) (5)

3c. Maximum water depth. Select only one and assign score.

- ☐ >0.7 (27.6in) (3)
- ☐ 0.4 to 0.7m (15.7 to 27.6in) (2)
- ☒ <0.4m (<15.7in) (1)

3e. Modifications to natural hydrologic regime. Score one or double check and average.

- ☐ None or none apparent (12)
- ☒ Recovered (7)
- ☐ Recovering (3)
- ☐ Recent or no recovery (1)

3b. Connectivity. Score all that apply.

- ☒ 100 year floodplain (1)
- ☐ Between stream/lake and other human use (1)
- ☒ Part of wetland/upland (e.g. forest), complex (1)
- ☐ Part of riparian or upland corridor (1)

3d. Duration inundation/saturation. Score one or dbl check.

- ☐ Semi- to permanently inundated/saturated (4)
- ☒ Regularly inundated/saturated (3)
- ☒ Seasonally inundated (2)
- ☐ Seasonally saturated in upper 30cm (12in) (1)

Check all disturbances observed	
<input type="checkbox"/> ditch <input type="checkbox"/> tile <input type="checkbox"/> dike <input type="checkbox"/> weir <input checked="" type="checkbox"/> stormwater input	<input type="checkbox"/> point source (nonstormwater) <input type="checkbox"/> filling/grading <input checked="" type="checkbox"/> road bed/RR track <input type="checkbox"/> dredging <input type="checkbox"/> other _____

18	49.5
max 20 pts.	subtotal

Metric 4. Habitat Alteration and Development.

4a. Substrate disturbance. Score one or double check and average.

- ☒ None or none apparent (4)
- ☐ Recovered (3)
- ☐ Recovering (2)
- ☐ Recent or no recovery (1)

4b. Habitat development. Select only one and assign score.

- ☐ Excellent (7)
- ☐ Very good (6)
- ☒ Good (5)
- ☐ Moderately good (4)
- ☐ Fair (3)
- ☐ Poor to fair (2)
- ☐ Poor (1)

4c. Habitat alteration. Score one or double check and average.

- ☒ None or none apparent (9)
- ☐ Recovered (6)
- ☐ Recovering (3)
- ☐ Recent or no recovery (1)

Check all disturbances observed	
<input type="checkbox"/> mowing <input type="checkbox"/> grazing <input type="checkbox"/> clearcutting <input type="checkbox"/> selective cutting <input type="checkbox"/> woody debris removal <input type="checkbox"/> toxic pollutants	<input type="checkbox"/> shrub/sapling removal <input type="checkbox"/> herbaceous/aquatic bed removal <input type="checkbox"/> sedimentation <input type="checkbox"/> dredging <input type="checkbox"/> farming <input type="checkbox"/> nutrient enrichment

49.5
subtotal this page

Site: Wetland 2	Rater(s): Michelle Kearns	Date: 03/03/2020
------------------------	----------------------------------	-------------------------

49.5

subtotal first page

0	49.5
---	------

max 10 pts.

subtotal

Metric 5. Special Wetlands.

Check all that apply and score as indicated.

- ☐ Bog (10)
- ☐ Fen (10)
- ☐ Old growth forest (10)
- ☐ Mature forested wetland (5)
- ☐ Lake Erie coastal/tributary wetland-unrestricted hydrology (10)
- ☐ Lake Erie coastal/tributary wetland-restricted hydrology (5)
- ☐ Lake Plain Sand Prairies (Oak Openings) (10)
- ☐ Relict Wet Prairies (10)
- ☐ Known occurrence state/federal threatened or endangered species (10)
- ☐ Significant migratory songbird/water fowl habitat or usage (10)
- ☐ Category 1 Wetland. See Question 1 Qualitative Rating (-10)

9	58.5
---	------

max 20 pts.

subtotal

Metric 6. Plant communities, interspersions, microtopography.

6a. Wetland Vegetation Communities.

Score all present using 0 to 3 scale.

- ☐ 0 Aquatic bed
- ☐ 1 Emergent
- ☐ 0 Shrub
- ☐ 2 Forest
- ☐ 0 Mudflats
- ☐ 1 Open water
- ☐ 0 Other _____

6b. horizontal (plan view) Interspersion.

Select only one.

- ☐ High (5)
- ☐ Moderately high(4)
- ☒ Moderate (3)
- ☐ Moderately low (2)
- ☐ Low (1)
- ☐ None (0)

6c. Coverage of invasive plants. Refer to Table 1 ORAM long form for list. Add or deduct points for coverage

- ☐ Extensive >75% cover (-5)
- ☐ Moderate 25-75% cover (-3)
- ☐ Sparse 5-25% cover (-1)
- ☒ Nearly absent <5% cover (0)
- ☐ Absent (1)

6d. Microtopography.

Score all present using 0 to 3 scale.

- ☐ 1 Vegetated hummocks/tussocks
- ☐ 0 Coarse woody debris >15cm (6in)
- ☐ 1 Standing dead >25cm (10in) dbh
- ☐ 0 Amphibian breeding pools

Vegetation Community Cover Scale

0	Absent or comprises <0.1ha (0.2471 acres) contiguous area
1	Present and either comprises small part of wetland's vegetation and is of moderate quality, or comprises a significant part but is of low quality
2	Present and either comprises significant part of wetland's vegetation and is of moderate quality or comprises a small part and is of high quality
3	Present and comprises significant part, or more, of wetland's vegetation and is of high quality

Narrative Description of Vegetation Quality

low	Low spp diversity and/or predominance of nonnative or disturbance tolerant native species
mod	Native spp are dominant component of the vegetation, although nonnative and/or disturbance tolerant native spp can also be present, and species diversity moderate to moderately high, but generally w/o presence of rare threatened or endangered spp
high	A predominance of native species, with nonnative spp and/or disturbance tolerant native spp absent or virtually absent, and high spp diversity and often, but not always, the presence of rare, threatened, or endangered spp

Mudflat and Open Water Class Quality

0	Absent <0.1ha (0.247 acres)
1	Low 0.1 to <1ha (0.247 to 2.47 acres)
2	Moderate 1 to <4ha (2.47 to 9.88 acres)
3	High 4ha (9.88 acres) or more

Microtopography Cover Scale

0	Absent
1	Present very small amounts or if more common of marginal quality
2	Present in moderate amounts, but not of highest quality or in small amounts of highest quality
3	Present in moderate or greater amounts and of highest quality

58.5

End of Quantitative Rating. Complete Categorization Worksheets.

Wetland Categorization Worksheet

Choices	Circle one		Evaluation of Categorization Result of ORAM
Did you answer "Yes" to any of the following questions: Narrative Rating Nos. 2, 3, 4, 6, 7, 8a, 9d, 10	YES <input type="checkbox"/> Wetland is categorized as a Category 3 wetland	NO <input checked="" type="checkbox"/>	Is quantitative rating score <i>less</i> than the Category 2 scoring threshold (<i>excluding</i> gray zone)? If yes, reevaluate the category of the wetland using the narrative criteria in OAC Rule 3745-1-54(C) and biological and/or functional assessments to determine if the wetland has been over-categorized by the ORAM
Did you answer "Yes" to any of the following questions: Narrative Rating Nos. 1, 8b, 9b, 9e, 11	YES <input type="checkbox"/> Wetland should be evaluated for possible Category 3 status	NO <input checked="" type="checkbox"/>	Evaluate the wetland using the 1) narrative criteria in OAC Rule 3745-1-54(C) and 2) the quantitative rating score. If the wetland is determined to be a Category 3 wetland using either of these, it should be categorized as a Category 3 wetland. Detailed biological and/or functional assessments may also be used to determine the wetland's category.
Did you answer "Yes" to Narrative Rating No. 5	YES <input type="checkbox"/> Wetland is categorized as a Category 1 wetland	NO <input checked="" type="checkbox"/>	Is quantitative rating score <i>greater</i> than the Category 2 scoring threshold (<i>including</i> any gray zone)? If yes, reevaluate the category of the wetland using the narrative criteria in OAC Rule 3745-1-54(C) and biological and/or functional assessments to determine if the wetland has been under-categorized by the ORAM
Does the quantitative score fall within the scoring range of a Category 1, 2, or 3 wetland?	YES <input checked="" type="checkbox"/> Wetland is assigned to the appropriate category based on the scoring range	NO <input type="checkbox"/>	If the score of the wetland is located within the scoring range for a particular category, the wetland should be assigned to that category. In all instances however, the narrative criteria described in OAC Rule 3745-1-54(C) can be used to clarify or change a categorization based on a quantitative score.
Does the quantitative score fall with the "gray zone" for Category 1 or 2 or Category 2 or 3 wetlands?	YES <input type="checkbox"/> Wetland is assigned to the higher of the two categories or assigned to a category based on detailed assessments and the narrative criteria	NO <input checked="" type="checkbox"/>	Rater has the option of assigning the wetland to the higher of the two categories or to assign a category based on the results of a nonrapid wetland assessment method, e.g. functional assessment, biological assessment, etc, and a consideration of the narrative criteria in OAC rule 3745-1-54(C).
Does the wetland otherwise exhibit <i>moderate</i> OR <i>superior</i> hydrologic OR habitat, OR recreational functions AND the wetland was <i>not</i> categorized as a Category 2 wetland (in the case of moderate functions) or a Category 3 wetland (in the case of superior functions) by this method?	YES <input type="checkbox"/> Wetland was undercategorized by this method. A written justification for recategorization should be provided on Background Information Form	NO <input checked="" type="checkbox"/> Wetland is assigned to category as determined by the ORAM.	A wetland may be undercategorized using this method, but still exhibit one or more superior functions, e.g. a wetland's biotic communities may be degraded by human activities, but the wetland may still exhibit superior hydrologic functions because of its type, landscape position, size, local or regional significance, etc. In this circumstance, the narrative criteria in OAC Rule 3745-1-54(C)(2) and (3) are controlling, and the under-categorization should be corrected. A written justification with supporting reasons or information for this determination should be provided.

Final Category

Choose one	Category 1	Category 2	Category 3
Category 3	<input type="checkbox"/>	<input checked="" type="checkbox"/>	<input type="checkbox"/>

End of Ohio Rapid Assessment Method for Wetlands.

Version 5.0	Ohio Rapid Assessment Method for Wetlands 10 Page Form for Wetland Categorization	
	Background Information Scoring Boundary Worksheet Narrative Rating Field Form Quantitative Rating ORAM Summary Worksheet Wetland Categorization Worksheet	Ohio EPA, Division of Surface Water Final: February 1, 2001

Instructions


The investigator is *STRONGLY URGED* to read the Manual for Using the Ohio Rapid Assessment Method for Wetlands for further elaboration and discussion of the questions below prior to using the rating forms.

The Narrative Rating is designed to categorize a wetland or to provide alerts to the Rater based on the presence or possible presence of threatened or endangered species. The presence or proximity of such species is often an indicator of the quality and lack of disturbance of the wetland being evaluated. In addition, it is designed to categorize certain wetlands as very low quality (Category 1) or very high quality (Category 3) regardless of the wetland's score on the Quantitative Rating. In addition, the Narrative Rating also alerts the investigator that a particular wetland *may* be a Category 3 wetland, again, regardless of the wetland's score on the Quantitative Rating.

It is *VERY IMPORTANT* to properly and thoroughly answer each of the questions in the ORAM in order to properly categorize a wetland. To *properly* answer all the questions, the boundaries of the wetland being assessed must be correctly identified. Refer to Scoring Boundary worksheet and the User's Manual for a discussion of how to determine the "scoring boundaries." In some instances, the scoring boundaries may differ from the "jurisdictional boundaries."

Refer to the most recent ORAM Score Calibration Report for the scoring breakpoints between wetland categories. The most recent version of this document is posted on Ohio EPA's Division of Surface Water web page at: <http://www.epa.ohio.gov/dsw/wetlands/WetlandEcologySection.aspx>

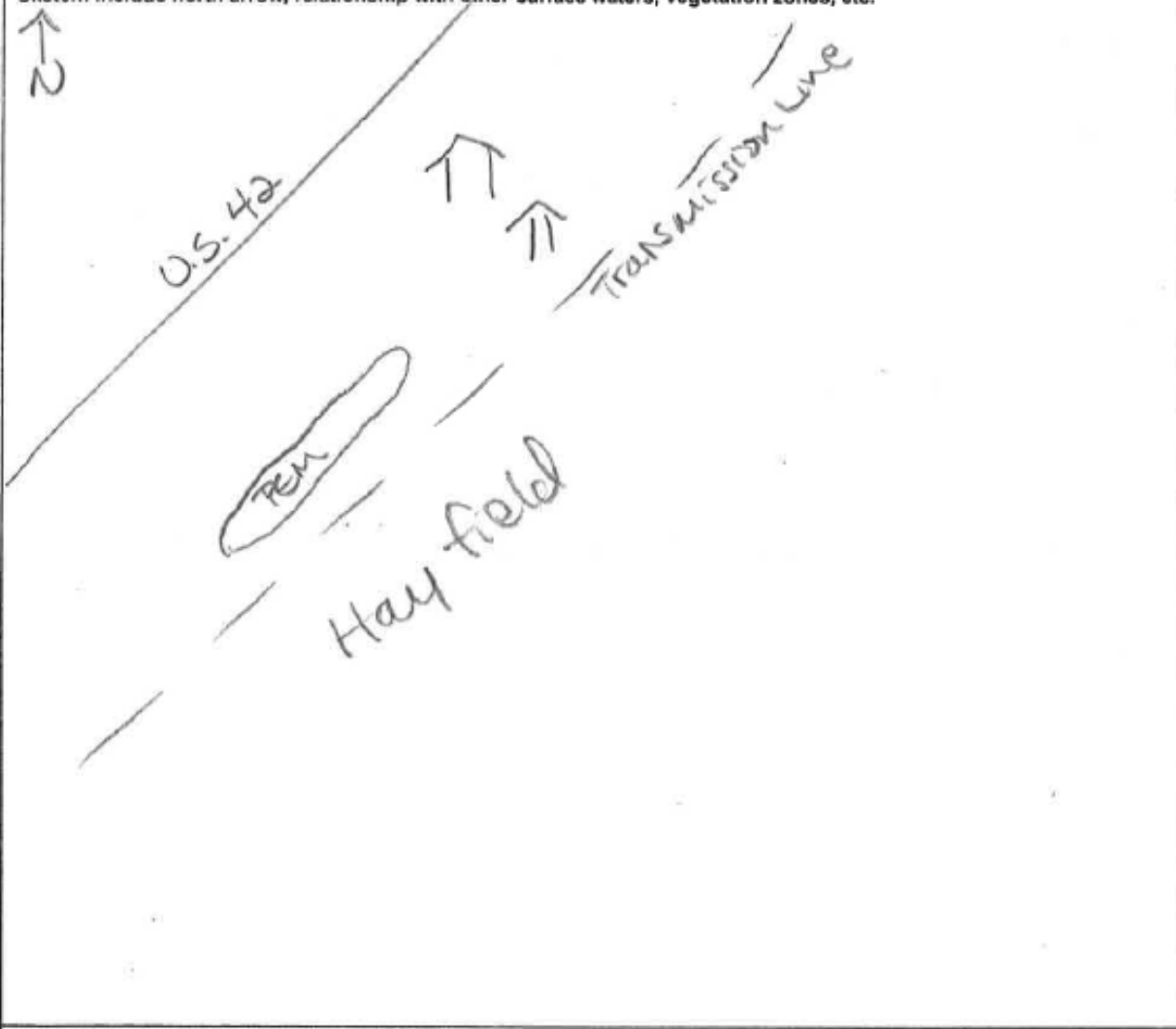
Background Information

Name:	Angela Sjollema		
Date:	02/25/2020		
Affiliation:	Stantec		
Address:	1500 Lake Shore Ave., Columbus, OH 43204		
Phone Number:	614-643-4400		
e-mail address:	angela.sjollema@stantec.com		
Name of Wetland:	Wetland 3		
Vegetation Communit(ies):	PEM		
HGM Class(es):	Depression		
Location of Wetland: Include map, address, north arrow, landmarks, distances, roads, etc. 			
Lat/Long or UTM Coordinate	40.226731, -83.165643		
USGS Quad Name	Shawnee Hills		
County	Delaware		
Township	Concord		
Section and Subsection			
Hydrologic Unit Code	050600011202		
Site Visit	2/25/2020		
National Wetland Inventory Map	Yes		
Ohio Wetland Inventory Map	No		
Soil Survey	Delaware County Soil Survey		
Delineation report/map	Figure 4; Wetland and Waterbody Delineation Report		

Name of Wetland: Wetland 3

Wetland Size (acres, hectares): 0.30 acres

Sketch: Include north arrow, relationship with other surface waters, vegetation zones, etc.



Comments, Narrative Discussion, Justification of Category Changes:

Final score : 19

Category: 1

Scoring Boundary Worksheet

INSTRUCTIONS. The initial step in completing the ORAM is to identify the “scoring boundaries” of the wetland being rated. In many instances this determination will be relatively easy and the scoring boundaries will coincide with the “jurisdictional boundaries.” For example, the scoring boundary of an isolated cattail marsh located in the middle of a farm field will likely be the same as that wetland’s jurisdictional boundaries. In other instances, however, the scoring boundary will not be as easily determined. Wetlands that are small or isolated from other surface waters often form large contiguous areas or heterogeneous complexes of wetland and upland. In separating wetlands for scoring purposes, the hydrologic regime of the wetland is the main criterion that should be used. Boundaries between contiguous or connected wetlands should be established where the volume, flow, or velocity of water moving through the wetland changes significantly. *Areas with a high degree of hydrologic interaction should be scored as a single wetland.* In determining a wetland’s scoring boundaries, use the guidelines in the ORAM Manual Section 5.0. In certain instances, it may be difficult to establish the scoring boundary for the wetland being rated. These problem situations include wetlands that form a patchwork on the landscape, wetlands divided by artificial boundaries like property fences, roads, or railroad embankments, wetlands that are contiguous with streams, lakes, or rivers, and estuarine or coastal wetlands. These situations are discussed below, however, it is recommended that Rater contact Ohio EPA, Division of Surface Water, 401/Wetlands Section if there are additional questions or a need for further clarification of the appropriate scoring boundaries of a particular wetland.

Wetland 3

Angela Sjollema

02/25/2020

#	Steps in properly establishing scoring boundaries	done?	not applicable
Step 1	Identify the wetland area of interest. This may be the site of a proposed impact, a reference site, conservation site, etc.	<input checked="" type="checkbox"/>	<input type="checkbox"/>
Step 2	Identify the locations where there is physical evidence that hydrology changes rapidly. Such evidence includes both natural and human-induced changes including, constrictions caused by berms or dikes, points where the water velocity changes rapidly at rapids or falls, points where significant inflows occur at the confluence of rivers, or other factors that may restrict hydrologic interaction between the wetlands or parts of a single wetland.	<input checked="" type="checkbox"/>	<input type="checkbox"/>
Step 3	Delineate the boundary of the wetland to be rated such that all areas of interest that are contiguous to and within the areas where the hydrology does not change significantly, i.e. areas that have a high degree of hydrologic interaction are included within the scoring boundary.	<input checked="" type="checkbox"/>	<input type="checkbox"/>
Step 4	Determine if artificial boundaries, such as property lines, state lines, roads, railroad embankments, etc., are present. These should not be used to establish scoring boundaries unless they coincide with areas where the hydrologic regime changes.	<input checked="" type="checkbox"/>	<input type="checkbox"/>
Step 5	In all instances, the Rater may enlarge the minimum scoring boundaries discussed here to score together wetlands that could be scored separately.	<input checked="" type="checkbox"/>	<input type="checkbox"/>
Step 6	Consult ORAM Manual Section 5.0 for how to establish scoring boundaries for wetlands that form a patchwork on the landscape, divided by artificial boundaries, contiguous to streams, lakes or rivers, or for dual classifications.	<input checked="" type="checkbox"/>	<input type="checkbox"/>

End of Scoring Boundary Determination. Begin Narrative Rating on next page.

Narrative Rating

INSTRUCTIONS. Answer each of the following questions. Questions 1, 2, 3 and 4 should be answered based on information obtained from the site visit or the literature *and* by submitting a Data Services Request to the Ohio Department of Natural Resources, Division of Natural Areas and Preserves, Natural Heritage Data Services, 1889 Fountain Square Court, Building F-1, Columbus, Ohio 43224, 614-265-6453 (phone), 614-265-3096 (fax), <http://www.dnr.state.oh.us/dnap>. The remaining questions are designed to be answered primarily by the results of the site visit. Refer to the User's Manual for descriptions of these wetland types. Note: "Critical habitat" is legally defined in the Endangered Species Act and is the geographic area containing physical or biological features essential to the conservation of a listed species or as an area that may require special management considerations or protection. The Rater should contact the Region 3 Headquarters or the Columbus Ecological Services Office for updates as to whether critical habitat has been designated for other federally listed threatened or endangered species. "Documented" means the wetland is listed in the appropriate State of Ohio database.

Wetland 3

Angela Sjollem

02/25/2020

#	Question	Circle one	
1	Critical Habitat. Is the wetland in a township, section, or subsection of a United States Geological Survey 7.5 minute Quadrangle that has been designated by the U.S. Fish and Wildlife Service as "critical habitat" for any threatened or endangered plant or animal species? Note: as of January 1, 2001, of the federally listed endangered or threatened species which can be found in Ohio, the Indiana Bat has had critical habitat designated (50 CFR 17.95(a)) and the piping plover has had critical habitat proposed (65 FR 41812 July 6, 2000).	YES <input type="checkbox"/> Wetland should be evaluated for possible Category 3 status Go to Question 2	NO <input checked="" type="checkbox"/> Go to Question 2
2	Threatened or Endangered Species. Is the wetland known to contain an individual of, or documented occurrences of federal or state-listed threatened or endangered plant or animal species?	YES <input type="checkbox"/> Wetland is a Category 3 wetland. Go to Question 3	NO <input checked="" type="checkbox"/> Go to Question 3
3	Documented High Quality Wetland. Is the wetland on record in Natural Heritage Database as a high quality wetland?	YES <input type="checkbox"/> Wetland is a Category 3 wetland Go to Question 4	NO <input checked="" type="checkbox"/> Go to Question 4
4	Significant Breeding or Concentration Area. Does the wetland contain documented regionally significant breeding or nonbreeding waterfowl, neotropical songbird, or shorebird concentration areas?	YES <input type="checkbox"/> Wetland is a Category 3 wetland Go to Question 5	NO <input checked="" type="checkbox"/> Go to Question 5
5	Category 1 Wetlands. Is the wetland less than 0.5 hectares (1 acre) in size and hydrologically isolated and either 1) comprised of vegetation that is dominated (greater than eighty per cent areal cover) by <i>Phalaris arundinacea</i> , <i>Lythrum salicaria</i> , or <i>Phragmites australis</i> , or 2) an acidic pond created or excavated on mined lands that has little or no vegetation?	YES <input type="checkbox"/> Wetland is a Category 1 wetland Go to Question 6	NO <input checked="" type="checkbox"/> Go to Question 6
6	Bogs. Is the wetland a peat-accumulating wetland that 1) has no significant inflows or outflows, 2) supports acidophilic mosses, particularly <i>Sphagnum</i> spp., 3) the acidophilic mosses have >30% cover, 4) at least one species from Table 1 is present, and 5) the cover of invasive species (see Table 1) is <25%?	YES <input type="checkbox"/> Wetland is a Category 3 wetland Go to Question 7	NO <input checked="" type="checkbox"/> Go to Question 7
7	Fens. Is the wetland a carbon accumulating (peat, muck) wetland that is saturated during most of the year, primarily by a discharge of free flowing, mineral rich, ground water with a circumneutral pH (5.5-9.0) and with one or more plant species listed in Table 1 and the cover of invasive species listed in Table 1 is <25%?	YES <input type="checkbox"/> Wetland is a Category 3 wetland Go to Question 8a	NO <input checked="" type="checkbox"/> Go to Question 8a
8a	"Old Growth Forest." Is the wetland a forested wetland and is the forest characterized by, but not limited to, the following characteristics: overstory canopy trees of great age (exceeding at least 50% of a projected maximum attainable age for a species); little or no evidence of human-caused understory disturbance during the past 80 to 100 years; an all-aged structure and multilayered canopies; aggregations of canopy trees interspersed with canopy gaps; and significant numbers of standing dead snags and downed logs?	YES <input type="checkbox"/> Wetland is a Category 3 wetland. Go to Question 8b	NO <input checked="" type="checkbox"/> Go to Question 8b

8b	Mature forested wetlands. Is the wetland a forested wetland with 50% or more of the cover of upper forest canopy consisting of deciduous trees with large diameters at breast height (dbh), generally diameters greater than 45cm (17.7in) dbh?	YES <input type="checkbox"/> Wetland should be evaluated for possible Category 3 status. Go to Question 9a	NO <input checked="" type="checkbox"/> Go to Question 9a
9a	Lake Erie coastal and tributary wetlands. Is the wetland located at an elevation less than 575 feet on the USGS map, adjacent to this elevation, or along a tributary to Lake Erie that is accessible to fish?	YES <input type="checkbox"/> Go to Question 9b	NO <input checked="" type="checkbox"/> Go to Question 10
9b	Does the wetland's hydrology result from measures designed to prevent erosion and the loss of aquatic plants, i.e. the wetland is partially hydrologically restricted from Lake Erie due to lakeward or landward dikes or other hydrological controls?	YES <input type="checkbox"/> Wetland should be evaluated for possible Category 3 status Go to Question 10	NO <input type="checkbox"/> Go to Question 9c
9c	Are Lake Erie water levels the wetland's primary hydrological influence, i.e. the wetland is hydrologically unrestricted (no lakeward or upland border alterations), or the wetland can be characterized as an "estuarine" wetland with lake and river influenced hydrology. These include sandbar deposition wetlands, estuarine wetlands, river mouth wetlands, or those dominated by submersed aquatic vegetation.	YES <input type="checkbox"/> Go to Question 9d	NO <input type="checkbox"/> Go to Question 10
9d	Does the wetland have a predominance of native species within its vegetation communities, although non-native or disturbance tolerant native species can also be present?	YES <input type="checkbox"/> Wetland is a Category 3 wetland Go to Question 10	NO <input type="checkbox"/> Go to Question 9e
9e	Does the wetland have a predominance of non-native or disturbance tolerant native plant species within its vegetation communities?	YES <input type="checkbox"/> Wetland should be evaluated for possible Category 3 status Go to Question 10	NO <input type="checkbox"/> Go to Question 10
10	Lake Plain Sand Prairies (Oak Openings) Is the wetland located in Lucas, Fulton, Henry, or Wood Counties and can the wetland be characterized by the following description: the wetland has a sandy substrate with interspersed organic matter, a water table often within several inches of the surface, and often with a dominance of the gramineous vegetation listed in Table 1 (woody species may also be present). The Ohio Department of Natural Resources Division of Natural Areas and Preserves can provide assistance in confirming this type of wetland and its quality.	YES <input type="checkbox"/> Wetland is a Category 3 wetland. Go to Question 11	NO <input checked="" type="checkbox"/> Go to Question 11
11	Relict Wet Prairies. Is the wetland a relict wet prairie community dominated by some or all of the species in Table 1. Extensive prairies were formerly located in the Darby Plains (Madison and Union Counties), Sandusky Plains (Wyandot, Crawford, and Marion Counties), northwest Ohio (e.g. Erie, Huron, Lucas, Wood Counties), and portions of western Ohio Counties (e.g. Darke, Mercer, Miami, Montgomery, Van Wert etc.).	YES <input type="checkbox"/> Wetland should be evaluated for possible Category 3 status Complete Quantitative Rating	NO <input checked="" type="checkbox"/> Complete Quantitative Rating

Table 1. Characteristic plant species.

invasive/exotic spp	fen species	bog species	Oak Opening species	wet prairie species
<i>Lythrum salicaria</i>	<i>Zygadenus elegans</i> var. <i>glaucus</i>	<i>Calla palustris</i>	<i>Carex cryptolepis</i>	<i>Calamagrostis canadensis</i>
<i>Myriophyllum spicatum</i>	<i>Cacalia plantaginea</i>	<i>Carex atlantica</i> var. <i>capillacea</i>	<i>Carex lasiocarpa</i>	<i>Calamagrostis stricta</i>
<i>Najas minor</i>	<i>Carex flava</i>	<i>Carex echinata</i>	<i>Carex stricta</i>	<i>Carex atherodes</i>
<i>Phalaris arundinacea</i>	<i>Carex sterilis</i>	<i>Carex oligosperma</i>	<i>Cladium mariscoides</i>	<i>Carex buxbaumii</i>
<i>Phragmites australis</i>	<i>Carex stricta</i>	<i>Carex trisperma</i>	<i>Calamagrostis stricta</i>	<i>Carex pellita</i>
<i>Potamogeton crispus</i>	<i>Deschampsia caespitosa</i>	<i>Chamaedaphne calyculata</i>	<i>Calamagrostis canadensis</i>	<i>Carex sartwellii</i>
<i>Ranunculus ficaria</i>	<i>Eleocharis rostellata</i>	<i>Decodon verticillatus</i>	<i>Quercus palustris</i>	<i>Gentiana andrewsii</i>
<i>Rhamnus frangula</i>	<i>Eriophorum viridicarinatum</i>	<i>Eriophorum virginicum</i>		<i>Helianthus grosseserratus</i>
<i>Typha angustifolia</i>	<i>Gentianopsis</i> spp.	<i>Larix laricina</i>		<i>Liatris spicata</i>
<i>Typha xglauca</i>	<i>Lobelia kalmii</i>	<i>Nemopanthus mucronatus</i>		<i>Lysimachia quadriflora</i>
	<i>Parnassia glauca</i>	<i>Scheuchzeria palustris</i>		<i>Lythrum alatum</i>
	<i>Potentilla fruticosa</i>	<i>Sphagnum</i> spp.		<i>Pycnanthemum virginianum</i>
	<i>Rhamnus alnifolia</i>	<i>Vaccinium macrocarpon</i>		<i>Silphium terebinthinaceum</i>
	<i>Rhynchospora capillacea</i>	<i>Vaccinium corymbosum</i>		<i>Sorghastrum nutans</i>
	<i>Salix candida</i>	<i>Vaccinium oxycoccos</i>		<i>Spartina pectinata</i>
	<i>Salix myricoides</i>	<i>Woodwardia virginica</i>		<i>Solidago riddellii</i>
	<i>Salix serissima</i>	<i>Xyris difformis</i>		
	<i>Solidago ohioensis</i>			
	<i>Tofieldia glutinosa</i>			
	<i>Triglochin maritimum</i>			
	<i>Triglochin palustre</i>			

End of Narrative Rating. Begin Quantitative Rating on next page.

Site: Wetland 3	Rater(s): Angela Sjollema	Date: 02/25/2020
------------------------	----------------------------------	-------------------------

1	1
max 6 pts.	subtotal

Metric 1. Wetland Area (size).

Select one size class and assign score.

- ☐ >50 acres (>20.2ha) (6 pts)
- ☐ 25 to <50 acres (10.1 to <20.2ha) (5 pts)
- ☐ 10 to <25 acres (4 to <10.1ha) (4 pts)
- ☐ 3 to <10 acres (1.2 to <4ha) (3 pts)
- ☐ 0.3 to <3 acres (0.12 to <1.2ha) (2pts)
- ☒ 0.1 to <0.3 acres (0.04 to <0.12ha) (1 pt)
- ☐ <0.1 acres (0.04ha) (0 pts)

3	4
max 14 pts.	subtotal

Metric 2. Upland buffers and surrounding land use.

2a. Calculate average buffer width. Select only one and assign score. Do not double check.

- ☐ WIDE. Buffers average 50m (164ft) or more around wetland perimeter (7)
- ☐ MEDIUM. Buffers average 25m to <50m (82 to <164ft) around wetland perimeter (4)
- ☐ NARROW. Buffers average 10m to <25m (32ft to <82ft) around wetland perimeter (1)
- ☒ VERY NARROW. Buffers average <10m (<32ft) around wetland perimeter (0)

2b. Intensity of surrounding land use. Select one or double check and average.

- ☐ VERY LOW. 2nd growth or older forest, prairie, savannah, wildlife area, etc. (7)
- ☐ LOW. Old field (>10 years), shrub land, young second growth forest. (5)
- ☒ MODERATELY HIGH. Residential, fenced pasture, park, conservation tillage, new fallow field. (3)
- ☐ HIGH. Urban, industrial, open pasture, row cropping, mining, construction. (1)

7	11
max 30 pts.	subtotal

Metric 3. Hydrology.

3a. Sources of Water. Score all that apply.

- ☐ High pH groundwater (5)
- ☐ Other groundwater (3)
- ☒ Precipitation (1)
- ☐ Seasonal/Intermittent surface water (3)
- ☐ Perennial surface water (lake or stream) (5)

3c. Maximum water depth. Select only one and assign score.

- ☐ >0.7 (27.6in) (3)
- ☐ 0.4 to 0.7m (15.7 to 27.6in) (2)
- ☒ <0.4m (<15.7in) (1)

3b. Connectivity. Score all that apply.

- ☐ 100 year floodplain (1)
- ☐ Between stream/lake and other human use (1)
- ☒ Part of wetland/upland (e.g. forest), complex (1)
- ☐ Part of riparian or upland corridor (1)

3d. Duration inundation/saturation. Score one or dbl check.

- ☐ Semi- to permanently inundated/saturated (4)
- ☐ Regularly inundated/saturated (3)
- ☐ Seasonally inundated (2)
- ☒ Seasonally saturated in upper 30cm (12in) (1)

3e. Modifications to natural hydrologic regime. Score one or double check and average.

- ☐ None or none apparent (12)
- ☐ Recovered (7)
- ☒ Recovering (3)
- ☐ Recent or no recovery (1)

Check all disturbances observed	
<input type="checkbox"/> ditch <input type="checkbox"/> tile <input type="checkbox"/> dike <input type="checkbox"/> weir <input type="checkbox"/> stormwater input	<input type="checkbox"/> point source (nonstormwater) <input checked="" type="checkbox"/> filling/grading <input type="checkbox"/> road bed/RR track <input type="checkbox"/> dredging <input type="checkbox"/> other _____

6	17
max 20 pts.	subtotal

Metric 4. Habitat Alteration and Development.

4a. Substrate disturbance. Score one or double check and average.

- ☐ None or none apparent (4)
- ☐ Recovered (3)
- ☒ Recovering (2)
- ☐ Recent or no recovery (1)

4b. Habitat development. Select only one and assign score.

- ☐ Excellent (7)
- ☐ Very good (6)
- ☐ Good (5)
- ☐ Moderately good (4)
- ☐ Fair (3)
- ☐ Poor to fair (2)
- ☒ Poor (1)

4c. Habitat alteration. Score one or double check and average.

- ☐ None or none apparent (9)
- ☐ Recovered (6)
- ☒ Recovering (3)
- ☐ Recent or no recovery (1)

Check all disturbances observed	
<input checked="" type="checkbox"/> mowing <input checked="" type="checkbox"/> grazing <input type="checkbox"/> clearcutting <input type="checkbox"/> selective cutting <input type="checkbox"/> woody debris removal <input type="checkbox"/> toxic pollutants	<input type="checkbox"/> shrub/sapling removal <input type="checkbox"/> herbaceous/aquatic bed removal <input type="checkbox"/> sedimentation <input type="checkbox"/> dredging <input checked="" type="checkbox"/> farming <input type="checkbox"/> nutrient enrichment

17
subtotal this page

Site: Wetland 3	Rater(s): Angela Sjollema	Date: 02/25/2020
------------------------	----------------------------------	-------------------------

17

subtotal first page

0	17
---	----

max 10 pts.

subtotal

Metric 5. Special Wetlands.

Check all that apply and score as indicated.

- ☐ Bog (10)
- ☐ Fen (10)
- ☐ Old growth forest (10)
- ☐ Mature forested wetland (5)
- ☐ Lake Erie coastal/tributary wetland-unrestricted hydrology (10)
- ☐ Lake Erie coastal/tributary wetland-restricted hydrology (5)
- ☐ Lake Plain Sand Prairies (Oak Openings) (10)
- ☐ Relict Wet Prairies (10)
- ☐ Known occurrence state/federal threatened or endangered species (10)
- ☐ Significant migratory songbird/water fowl habitat or usage (10)
- ☐ Category 1 Wetland. See Question 1 Qualitative Rating (-10)

2	19
---	----

max 20 pts.

subtotal

Metric 6. Plant communities, interspersions, microtopography.

6a. Wetland Vegetation Communities.

Score all present using 0 to 3 scale.

- ☐ Aquatic bed
- ☐ Emergent
- ☐ Shrub
- ☐ Forest
- ☐ Mudflats
- ☐ Open water
- ☐ Other _____

6b. horizontal (plan view) Interspersion.

Select only one.

- ☐ High (5)
- ☐ Moderately high(4)
- ☐ Moderate (3)
- ☐ Moderately low (2)
- ☒ Low (1)
- ☐ None (0)

6c. Coverage of invasive plants. Refer to Table 1 ORAM long form for list. Add or deduct points for coverage

- ☐ Extensive >75% cover (-5)
- ☐ Moderate 25-75% cover (-3)
- ☐ Sparse 5-25% cover (-1)
- ☒ Nearly absent <5% cover (0)
- ☐ Absent (1)

6d. Microtopography.

Score all present using 0 to 3 scale.

- ☐ 0 Vegetated hummocks/tussocks
- ☐ 0 Coarse woody debris >15cm (6in)
- ☐ 0 Standing dead >25cm (10in) dbh
- ☐ 0 Amphibian breeding pools

Vegetation Community Cover Scale

0	Absent or comprises <0.1ha (0.2471 acres) contiguous area
1	Present and either comprises small part of wetland's vegetation and is of moderate quality, or comprises a significant part but is of low quality
2	Present and either comprises significant part of wetland's vegetation and is of moderate quality or comprises a small part and is of high quality
3	Present and comprises significant part, or more, of wetland's vegetation and is of high quality

Narrative Description of Vegetation Quality

low	Low spp diversity and/or predominance of nonnative or disturbance tolerant native species
mod	Native spp are dominant component of the vegetation, although nonnative and/or disturbance tolerant native spp can also be present, and species diversity moderate to moderately high, but generally w/o presence of rare threatened or endangered spp
high	A predominance of native species, with nonnative spp and/or disturbance tolerant native spp absent or virtually absent, and high spp diversity and often, but not always, the presence of rare, threatened, or endangered spp

Mudflat and Open Water Class Quality

0	Absent <0.1ha (0.247 acres)
1	Low 0.1 to <1ha (0.247 to 2.47 acres)
2	Moderate 1 to <4ha (2.47 to 9.88 acres)
3	High 4ha (9.88 acres) or more

Microtopography Cover Scale

0	Absent
1	Present very small amounts or if more common of marginal quality
2	Present in moderate amounts, but not of highest quality or in small amounts of highest quality
3	Present in moderate or greater amounts and of highest quality

19

End of Quantitative Rating. Complete Categorization Worksheets.

Wetland Categorization Worksheet

Choices	Circle one		Evaluation of Categorization Result of ORAM
Did you answer "Yes" to any of the following questions: Narrative Rating Nos. 2, 3, 4, 6, 7, 8a, 9d, 10	YES <input type="checkbox"/> Wetland is categorized as a Category 3 wetland	NO <input checked="" type="checkbox"/>	Is quantitative rating score <i>less</i> than the Category 2 scoring threshold (<i>excluding</i> gray zone)? If yes, reevaluate the category of the wetland using the narrative criteria in OAC Rule 3745-1-54(C) and biological and/or functional assessments to determine if the wetland has been over-categorized by the ORAM
Did you answer "Yes" to any of the following questions: Narrative Rating Nos. 1, 8b, 9b, 9e, 11	YES <input type="checkbox"/> Wetland should be evaluated for possible Category 3 status	NO <input checked="" type="checkbox"/>	Evaluate the wetland using the 1) narrative criteria in OAC Rule 3745-1-54(C) and 2) the quantitative rating score. If the wetland is determined to be a Category 3 wetland using either of these, it should be categorized as a Category 3 wetland. Detailed biological and/or functional assessments may also be used to determine the wetland's category.
Did you answer "Yes" to Narrative Rating No. 5	YES <input type="checkbox"/> Wetland is categorized as a Category 1 wetland	NO <input checked="" type="checkbox"/>	Is quantitative rating score <i>greater</i> than the Category 2 scoring threshold (<i>including</i> any gray zone)? If yes, reevaluate the category of the wetland using the narrative criteria in OAC Rule 3745-1-54(C) and biological and/or functional assessments to determine if the wetland has been under-categorized by the ORAM
Does the quantitative score fall within the scoring range of a Category 1, 2, or 3 wetland?	YES <input checked="" type="checkbox"/> Wetland is assigned to the appropriate category based on the scoring range	NO <input type="checkbox"/>	If the score of the wetland is located within the scoring range for a particular category, the wetland should be assigned to that category. In all instances however, the narrative criteria described in OAC Rule 3745-1-54(C) can be used to clarify or change a categorization based on a quantitative score.
Does the quantitative score fall with the "gray zone" for Category 1 or 2 or Category 2 or 3 wetlands?	YES <input type="checkbox"/> Wetland is assigned to the higher of the two categories or assigned to a category based on detailed assessments and the narrative criteria	NO <input checked="" type="checkbox"/>	Rater has the option of assigning the wetland to the higher of the two categories or to assign a category based on the results of a nonrapid wetland assessment method, e.g. functional assessment, biological assessment, etc, and a consideration of the narrative criteria in OAC rule 3745-1-54(C).
Does the wetland otherwise exhibit <i>moderate OR superior</i> hydrologic OR habitat, OR recreational functions AND the wetland was <i>not</i> categorized as a Category 2 wetland (in the case of moderate functions) or a Category 3 wetland (in the case of superior functions) by this method?	YES <input type="checkbox"/> Wetland was undercategorized by this method. A written justification for recategorization should be provided on Background Information Form	NO <input checked="" type="checkbox"/> Wetland is assigned to category as determined by the ORAM.	A wetland may be undercategorized using this method, but still exhibit one or more superior functions, e.g. a wetland's biotic communities may be degraded by human activities, but the wetland may still exhibit superior hydrologic functions because of its type, landscape position, size, local or regional significance, etc. In this circumstance, the narrative criteria in OAC Rule 3745-1-54(C)(2) and (3) are controlling, and the under-categorization should be corrected. A written justification with supporting reasons or information for this determination should be provided.

Final Category			
Choose one	Category 1	Category 2	Category 3
Category 1	<input checked="" type="checkbox"/>	<input type="checkbox"/>	<input type="checkbox"/>

End of Ohio Rapid Assessment Method for Wetlands.

Version 5.0	Ohio Rapid Assessment Method for Wetlands 10 Page Form for Wetland Categorization	
	Background Information Scoring Boundary Worksheet Narrative Rating Field Form Quantitative Rating ORAM Summary Worksheet Wetland Categorization Worksheet	Ohio EPA, Division of Surface Water Final: February 1, 2001

Instructions

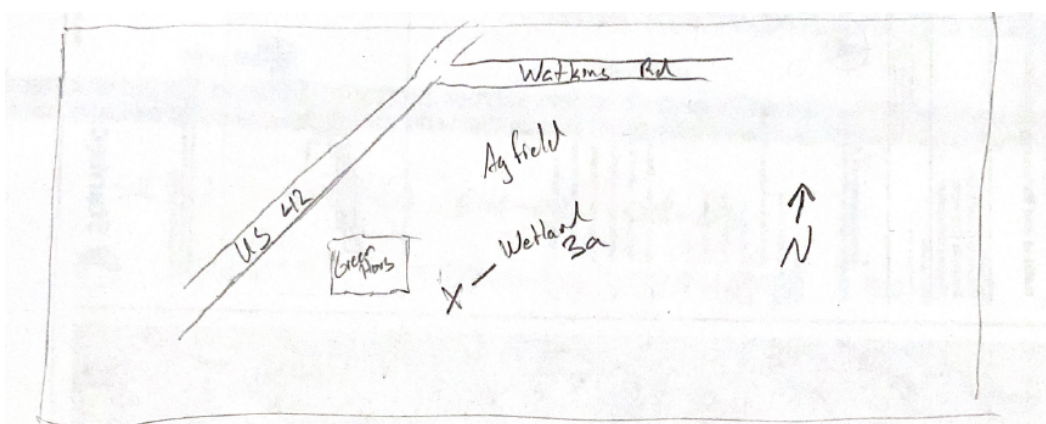
The investigator is *STRONGLY URGED* to read the Manual for Using the Ohio Rapid Assessment Method for Wetlands for further elaboration and discussion of the questions below prior to using the rating forms.

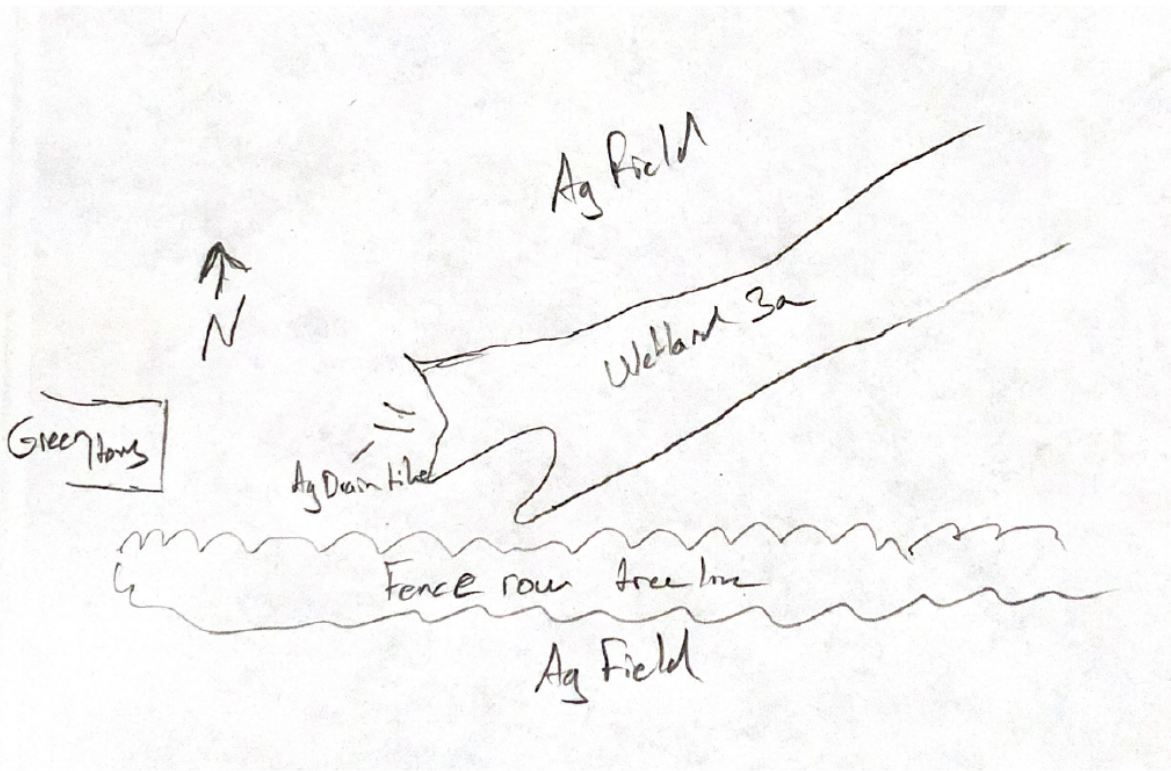
The Narrative Rating is designed to categorize a wetland or to provide alerts to the Rater based on the presence or possible presence of threatened or endangered species. The presence or proximity of such species is often an indicator of the quality and lack of disturbance of the wetland being evaluated. In addition, it is designed to categorize certain wetlands as very low quality (Category 1) or very high quality (Category 3) regardless of the wetland's score on the Quantitative Rating. In addition, the Narrative Rating also alerts the investigator that a particular wetland *may* be a Category 3 wetland, again, regardless of the wetland's score on the Quantitative Rating.

It is *VERY IMPORTANT* to properly and thoroughly answer each of the questions in the ORAM in order to properly categorize a wetland. To *properly* answer all the questions, the boundaries of the wetland being assessed must be correctly identified. Refer to Scoring Boundary worksheet and the User's Manual for a discussion of how to determine the "scoring boundaries." In some instances, the scoring boundaries may differ from the "jurisdictional boundaries."

Refer to the most recent ORAM Score Calibration Report for the scoring breakpoints between wetland categories. The most recent version of this document is posted on Ohio EPA's Division of Surface Water web page at: <http://www.epa.ohio.gov/dsw/wetlands/WetlandEcologySection.aspx>

Background Information

Name:	Charlie Allen		
Date:	06/17/2020		
Affiliation:	Stantec Consulting Services		
Address:	1500 Lake Shore Drive, Columbus, OH 43204		
Phone Number:	614-486-4383		
e-mail address:	charlie.allen@stantec.com		
Name of Wetland:	Wetland 3a		
Vegetation Communit(ies):	PEM		
HGM Class(es):	Depression		
Location of Wetland: include map, address, north arrow, landmarks, distances, roads, etc.			
			
Lat/Long or UTM Coordinate	40.212522, -83.177766		
USGS Quad Name	Shawnee Hills		
County	Union		
Township	Mill Creek		
Section and Subsection			
Hydrologic Unit Code	050600011201		
Site Visit	06/17/2020		
National Wetland Inventory Map	Yes		
Ohio Wetland Inventory Map	No		
Soil Survey	Union County Soil survey		
Delineation report/map	Wetland Waterbody Delineation report; Figure 4		

Name of Wetland: Wetland 3a	
Wetland Size (acres, hectares): 0.2 ac. (0.05 ac. within project area)	
Sketch: Include north arrow, relationship with other surface waters, vegetation zones, etc.	
 <p>The sketch is a hand-drawn map on a light-colored background. It features a north arrow pointing upwards, labeled 'N'. To the left of the north arrow is a rectangular box labeled 'Greenhouse'. Below the greenhouse is a wavy line representing a 'Fence row tree line'. Above the fence line is a large, irregularly shaped area labeled 'Wetland 3a'. To the right of the wetland is a diagonal line labeled 'Ag Field'. Below the fence line is another diagonal line labeled 'Ag Field'. A small area between the wetland and the fence line is labeled 'Ag Drain tile'.</p>	
Comments, Narrative Discussion, Justification of Category Changes:	
Final score : 31.5	Category: 2

Scoring Boundary Worksheet

INSTRUCTIONS. The initial step in completing the ORAM is to identify the “scoring boundaries” of the wetland being rated. In many instances this determination will be relatively easy and the scoring boundaries will coincide with the “jurisdictional boundaries.” For example, the scoring boundary of an isolated cattail marsh located in the middle of a farm field will likely be the same as that wetland’s jurisdictional boundaries. In other instances, however, the scoring boundary will not be as easily determined. Wetlands that are small or isolated from other surface waters often form large contiguous areas or heterogeneous complexes of wetland and upland. In separating wetlands for scoring purposes, the hydrologic regime of the wetland is the main criterion that should be used. Boundaries between contiguous or connected wetlands should be established where the volume, flow, or velocity of water moving through the wetland changes significantly. *Areas with a high degree of hydrologic interaction should be scored as a single wetland.* In determining a wetland’s scoring boundaries, use the guidelines in the ORAM Manual Section 5.0. In certain instances, it may be difficult to establish the scoring boundary for the wetland being rated. These problem situations include wetlands that form a patchwork on the landscape, wetlands divided by artificial boundaries like property fences, roads, or railroad embankments, wetlands that are contiguous with streams, lakes, or rivers, and estuarine or coastal wetlands. These situations are discussed below, however, it is recommended that Rater contact Ohio EPA, Division of Surface Water, 401/Wetlands Section if there are additional questions or a need for further clarification of the appropriate scoring boundaries of a particular wetland.

Wetland 3a

Charlie Allen

06/17/2020

#	Steps in properly establishing scoring boundaries	done?	not applicable
Step 1	Identify the wetland area of interest. This may be the site of a proposed impact, a reference site, conservation site, etc.	<input checked="" type="checkbox"/>	<input type="checkbox"/>
Step 2	Identify the locations where there is physical evidence that hydrology changes rapidly. Such evidence includes both natural and human-induced changes including, constrictions caused by berms or dikes, points where the water velocity changes rapidly at rapids or falls, points where significant inflows occur at the confluence of rivers, or other factors that may restrict hydrologic interaction between the wetlands or parts of a single wetland.	<input checked="" type="checkbox"/>	<input type="checkbox"/>
Step 3	Delineate the boundary of the wetland to be rated such that all areas of interest that are contiguous to and within the areas where the hydrology does not change significantly, i.e. areas that have a high degree of hydrologic interaction are included within the scoring boundary.	<input checked="" type="checkbox"/>	<input type="checkbox"/>
Step 4	Determine if artificial boundaries, such as property lines, state lines, roads, railroad embankments, etc., are present. These should not be used to establish scoring boundaries unless they coincide with areas where the hydrologic regime changes.	<input checked="" type="checkbox"/>	<input type="checkbox"/>
Step 5	In all instances, the Rater may enlarge the minimum scoring boundaries discussed here to score together wetlands that could be scored separately.	<input checked="" type="checkbox"/>	<input type="checkbox"/>
Step 6	Consult ORAM Manual Section 5.0 for how to establish scoring boundaries for wetlands that form a patchwork on the landscape, divided by artificial boundaries, contiguous to streams, lakes or rivers, or for dual classifications.	<input checked="" type="checkbox"/>	<input type="checkbox"/>

End of Scoring Boundary Determination. Begin Narrative Rating on next page.

Narrative Rating

INSTRUCTIONS. Answer each of the following questions. Questions 1, 2, 3 and 4 should be answered based on information obtained from the site visit or the literature *and* by submitting a Data Services Request to the Ohio Department of Natural Resources, Division of Natural Areas and Preserves, Natural Heritage Data Services, 1889 Fountain Square Court, Building F-1, Columbus, Ohio 43224, 614-265-6453 (phone), 614-265-3096 (fax), <http://www.dnr.state.oh.us/dnap>. The remaining questions are designed to be answered primarily by the results of the site visit. Refer to the User's Manual for descriptions of these wetland types. Note: "Critical habitat" is legally defined in the Endangered Species Act and is the geographic area containing physical or biological features essential to the conservation of a listed species or as an area that may require special management considerations or protection. The Rater should contact the Region 3 Headquarters or the Columbus Ecological Services Office for updates as to whether critical habitat has been designated for other federally listed threatened or endangered species. "Documented" means the wetland is listed in the appropriate State of Ohio database.

Wetland 3a

Charlie Allen

06/17/2020

#	Question	Circle one	
1	Critical Habitat. Is the wetland in a township, section, or subsection of a United States Geological Survey 7.5 minute Quadrangle that has been designated by the U.S. Fish and Wildlife Service as "critical habitat" for any threatened or endangered plant or animal species? Note: as of January 1, 2001, of the federally listed endangered or threatened species which can be found in Ohio, the Indiana Bat has had critical habitat designated (50 CFR 17.95(a)) and the piping plover has had critical habitat proposed (65 FR 41812 July 6, 2000).	YES <input type="checkbox"/> Wetland should be evaluated for possible Category 3 status Go to Question 2	NO <input checked="" type="checkbox"/> Go to Question 2
2	Threatened or Endangered Species. Is the wetland known to contain an individual of, or documented occurrences of federal or state-listed threatened or endangered plant or animal species?	YES <input type="checkbox"/> Wetland is a Category 3 wetland. Go to Question 3	NO <input checked="" type="checkbox"/> Go to Question 3
3	Documented High Quality Wetland. Is the wetland on record in Natural Heritage Database as a high quality wetland?	YES <input type="checkbox"/> Wetland is a Category 3 wetland Go to Question 4	NO <input checked="" type="checkbox"/> Go to Question 4
4	Significant Breeding or Concentration Area. Does the wetland contain documented regionally significant breeding or nonbreeding waterfowl, neotropical songbird, or shorebird concentration areas?	YES <input type="checkbox"/> Wetland is a Category 3 wetland Go to Question 5	NO <input checked="" type="checkbox"/> Go to Question 5
5	Category 1 Wetlands. Is the wetland less than 0.5 hectares (1 acre) in size and hydrologically isolated and either 1) comprised of vegetation that is dominated (greater than eighty per cent areal cover) by <i>Phalaris arundinacea</i> , <i>Lythrum salicaria</i> , or <i>Phragmites australis</i> , or 2) an acidic pond created or excavated on mined lands that has little or no vegetation?	YES <input type="checkbox"/> Wetland is a Category 1 wetland Go to Question 6	NO <input checked="" type="checkbox"/> Go to Question 6
6	Bogs. Is the wetland a peat-accumulating wetland that 1) has no significant inflows or outflows, 2) supports acidophilic mosses, particularly <i>Sphagnum</i> spp., 3) the acidophilic mosses have >30% cover, 4) at least one species from Table 1 is present, and 5) the cover of invasive species (see Table 1) is <25%?	YES <input type="checkbox"/> Wetland is a Category 3 wetland Go to Question 7	NO <input checked="" type="checkbox"/> Go to Question 7
7	Fens. Is the wetland a carbon accumulating (peat, muck) wetland that is saturated during most of the year, primarily by a discharge of free flowing, mineral rich, ground water with a circumneutral ph (5.5-9.0) and with one or more plant species listed in Table 1 and the cover of invasive species listed in Table 1 is <25%?	YES <input type="checkbox"/> Wetland is a Category 3 wetland Go to Question 8a	NO <input checked="" type="checkbox"/> Go to Question 8a
8a	"Old Growth Forest." Is the wetland a forested wetland and is the forest characterized by, but not limited to, the following characteristics: overstory canopy trees of great age (exceeding at least 50% of a projected maximum attainable age for a species); little or no evidence of human-caused understory disturbance during the past 80 to 100 years; an all-aged structure and multilayered canopies; aggregations of canopy trees interspersed with canopy gaps; and significant numbers of standing dead snags and downed logs?	YES <input type="checkbox"/> Wetland is a Category 3 wetland. Go to Question 8b	NO <input checked="" type="checkbox"/> Go to Question 8b

8b	Mature forested wetlands. Is the wetland a forested wetland with 50% or more of the cover of upper forest canopy consisting of deciduous trees with large diameters at breast height (dbh), generally diameters greater than 45cm (17.7in) dbh?	YES <input type="checkbox"/> Wetland should be evaluated for possible Category 3 status. Go to Question 9a	NO <input checked="" type="checkbox"/> Go to Question 9a
9a	Lake Erie coastal and tributary wetlands. Is the wetland located at an elevation less than 575 feet on the USGS map, adjacent to this elevation, or along a tributary to Lake Erie that is accessible to fish?	YES <input type="checkbox"/> Go to Question 9b	NO <input checked="" type="checkbox"/> Go to Question 10
9b	Does the wetland's hydrology result from measures designed to prevent erosion and the loss of aquatic plants, i.e. the wetland is partially hydrologically restricted from Lake Erie due to lakeward or landward dikes or other hydrological controls?	YES <input type="checkbox"/> Wetland should be evaluated for possible Category 3 status Go to Question 10	NO <input type="checkbox"/> Go to Question 9c
9c	Are Lake Erie water levels the wetland's primary hydrological influence, i.e. the wetland is hydrologically unrestricted (no lakeward or upland border alterations), or the wetland can be characterized as an "estuarine" wetland with lake and river influenced hydrology. These include sandbar deposition wetlands, estuarine wetlands, river mouth wetlands, or those dominated by submersed aquatic vegetation.	YES <input type="checkbox"/> Go to Question 9d	NO <input type="checkbox"/> Go to Question 10
9d	Does the wetland have a predominance of native species within its vegetation communities, although non-native or disturbance tolerant native species can also be present?	YES <input type="checkbox"/> Wetland is a Category 3 wetland Go to Question 10	NO <input type="checkbox"/> Go to Question 9e
9e	Does the wetland have a predominance of non-native or disturbance tolerant native plant species within its vegetation communities?	YES <input type="checkbox"/> Wetland should be evaluated for possible Category 3 status Go to Question 10	NO <input type="checkbox"/> Go to Question 10
10	Lake Plain Sand Prairies (Oak Openings) Is the wetland located in Lucas, Fulton, Henry, or Wood Counties and can the wetland be characterized by the following description: the wetland has a sandy substrate with interspersed organic matter, a water table often within several inches of the surface, and often with a dominance of the gramineous vegetation listed in Table 1 (woody species may also be present). The Ohio Department of Natural Resources Division of Natural Areas and Preserves can provide assistance in confirming this type of wetland and its quality.	YES <input type="checkbox"/> Wetland is a Category 3 wetland. Go to Question 11	NO <input checked="" type="checkbox"/> Go to Question 11
11	Relict Wet Prairies. Is the wetland a relict wet prairie community dominated by some or all of the species in Table 1. Extensive prairies were formerly located in the Darby Plains (Madison and Union Counties), Sandusky Plains (Wyandot, Crawford, and Marion Counties), northwest Ohio (e.g. Erie, Huron, Lucas, Wood Counties), and portions of western Ohio Counties (e.g. Darke, Mercer, Miami, Montgomery, Van Wert etc.).	YES <input type="checkbox"/> Wetland should be evaluated for possible Category 3 status Complete Quantitative Rating	NO <input checked="" type="checkbox"/> Complete Quantitative Rating

Table 1. Characteristic plant species.

invasive/exotic spp	fen species	bog species	Oak Opening species	wet prairie species
<i>Lythrum salicaria</i>	<i>Zygadenus elegans</i> var. <i>glaucus</i>	<i>Calla palustris</i>	<i>Carex cryptolepis</i>	<i>Calamagrostis canadensis</i>
<i>Myriophyllum spicatum</i>	<i>Cacalia plantaginea</i>	<i>Carex atlantica</i> var. <i>capillacea</i>	<i>Carex lasiocarpa</i>	<i>Calamagrostis stricta</i>
<i>Najas minor</i>	<i>Carex flava</i>	<i>Carex echinata</i>	<i>Carex stricta</i>	<i>Carex atherodes</i>
<i>Phalaris arundinacea</i>	<i>Carex sterilis</i>	<i>Carex oligosperma</i>	<i>Cladium mariscoides</i>	<i>Carex buxbaumii</i>
<i>Phragmites australis</i>	<i>Carex stricta</i>	<i>Carex trisperma</i>	<i>Calamagrostis stricta</i>	<i>Carex pellita</i>
<i>Potamogeton crispus</i>	<i>Deschampsia caespitosa</i>	<i>Chamaedaphne calyculata</i>	<i>Calamagrostis canadensis</i>	<i>Carex sartwellii</i>
<i>Ranunculus ficaria</i>	<i>Eleocharis rostellata</i>	<i>Decodon verticillatus</i>	<i>Quercus palustris</i>	<i>Gentiana andrewsii</i>
<i>Rhamnus frangula</i>	<i>Eriophorum viridicarinatum</i>	<i>Eriophorum virginicum</i>		<i>Helianthus grosseserratus</i>
<i>Typha angustifolia</i>	<i>Gentianopsis</i> spp.	<i>Larix laricina</i>		<i>Liatris spicata</i>
<i>Typha xglauca</i>	<i>Lobelia kalmii</i>	<i>Nemopanthus mucronatus</i>		<i>Lysimachia quadriflora</i>
	<i>Parnassia glauca</i>	<i>Scheuchzeria palustris</i>		<i>Lythrum alatum</i>
	<i>Potentilla fruticosa</i>	<i>Sphagnum</i> spp.		<i>Pycnanthemum virginianum</i>
	<i>Rhamnus alnifolia</i>	<i>Vaccinium macrocarpon</i>		<i>Silphium terebinthinaceum</i>
	<i>Rhynchospora capillacea</i>	<i>Vaccinium corymbosum</i>		<i>Sorghastrum nutans</i>
	<i>Salix candida</i>	<i>Vaccinium oxycoccos</i>		<i>Spartina pectinata</i>
	<i>Salix myricoides</i>	<i>Woodwardia virginica</i>		<i>Solidago riddellii</i>
	<i>Salix serissima</i>	<i>Xyris difformis</i>		
	<i>Solidago ohioensis</i>			
	<i>Tofieldia glutinosa</i>			
	<i>Triglochin maritimum</i>			
	<i>Triglochin palustre</i>			

End of Narrative Rating. Begin Quantitative Rating on next page.

Site: Wetland 3a	Rater(s): Charlie Allen	Date: 06/17/2020
-------------------------	--------------------------------	-------------------------

1	1
max 6 pts.	subtotal

Metric 1. Wetland Area (size).

Select one size class and assign score.

- ☐ >50 acres (>20.2ha) (6 pts)
- ☐ 25 to <50 acres (10.1 to <20.2ha) (5 pts)
- ☐ 10 to <25 acres (4 to <10.1ha) (4 pts)
- ☐ 3 to <10 acres (1.2 to <4ha) (3 pts)
- ☐ 0.3 to <3 acres (0.12 to <1.2ha) (2pts)
- ☒ 0.1 to <0.3 acres (0.04 to <0.12ha) (1 pt)
- ☐ <0.1 acres (0.04ha) (0 pts)

7.5	8.5
max 14 pts.	subtotal

Metric 2. Upland buffers and surrounding land use.

2a. Calculate average buffer width. Select only one and assign score. Do not double check.

- ☒ WIDE. Buffers average 50m (164ft) or more around wetland perimeter (7)
- ☒ MEDIUM. Buffers average 25m to <50m (82 to <164ft) around wetland perimeter (4)
- ☐ NARROW. Buffers average 10m to <25m (32ft to <82ft) around wetland perimeter (1)
- ☐ VERY NARROW. Buffers average <10m (<32ft) around wetland perimeter (0)

2b. Intensity of surrounding land use. Select one or double check and average.

- ☐ VERY LOW. 2nd growth or older forest, prairie, savannah, wildlife area, etc. (7)
- ☐ LOW. Old field (>10 years), shrub land, young second growth forest. (5)
- ☒ MODERATELY HIGH. Residential, fenced pasture, park, conservation tillage, new fallow field. (3)
- ☐ HIGH. Urban, industrial, open pasture, row cropping, mining, construction. (1)

8	16.5
max 30 pts.	subtotal

Metric 3. Hydrology.

3a. Sources of Water. Score all that apply.

- ☐ High pH groundwater (5)
- ☐ Other groundwater (3)
- ☒ Precipitation (1)
- ☐ Seasonal/Intermittent surface water (3)
- ☐ Perennial surface water (lake or stream) (5)

3c. Maximum water depth. Select only one and assign score.

- ☐ >0.7 (27.6in) (3)
- ☐ 0.4 to 0.7m (15.7 to 27.6in) (2)
- ☒ <0.4m (<15.7in) (1)

3e. Modifications to natural hydrologic regime. Score one or double check and average.

- ☐ None or none apparent (12)
- ☐ Recovered (7)
- ☒ Recovering (3)
- ☐ Recent or no recovery (1)

3b. Connectivity. Score all that apply.

- ☐ 100 year floodplain (1)
- ☐ Between stream/lake and other human use (1)
- ☐ Part of wetland/upland (e.g. forest), complex (1)
- ☒ Part of riparian or upland corridor (1)

3d. Duration inundation/saturation. Score one or dbl check.

- ☐ Semi- to permanently inundated/saturated (4)
- ☐ Regularly inundated/saturated (3)
- ☒ Seasonally inundated (2)
- ☐ Seasonally saturated in upper 30cm (12in) (1)

Check all disturbances observed	
<input type="checkbox"/> ditch <input checked="" type="checkbox"/> tile <input type="checkbox"/> dike <input type="checkbox"/> weir <input type="checkbox"/> stormwater input	<input type="checkbox"/> point source (nonstormwater) <input type="checkbox"/> filling/grading <input type="checkbox"/> road bed/RR track <input type="checkbox"/> dredging <input type="checkbox"/> other _____

12	28.5
max 20 pts.	subtotal

Metric 4. Habitat Alteration and Development.

4a. Substrate disturbance. Score one or double check and average.

- ☐ None or none apparent (4)
- ☒ Recovered (3)
- ☐ Recovering (2)
- ☐ Recent or no recovery (1)

4b. Habitat development. Select only one and assign score.

- ☐ Excellent (7)
- ☐ Very good (6)
- ☐ Good (5)
- ☐ Moderately good (4)
- ☒ Fair (3)
- ☐ Poor to fair (2)
- ☐ Poor (1)

4c. Habitat alteration. Score one or double check and average.

- ☐ None or none apparent (9)
- ☒ Recovered (6)
- ☐ Recovering (3)
- ☐ Recent or no recovery (1)

Check all disturbances observed	
<input type="checkbox"/> mowing <input type="checkbox"/> grazing <input type="checkbox"/> clearcutting <input type="checkbox"/> selective cutting <input type="checkbox"/> woody debris removal <input type="checkbox"/> toxic pollutants	<input type="checkbox"/> shrub/sapling removal <input type="checkbox"/> herbaceous/aquatic bed removal <input type="checkbox"/> sedimentation <input type="checkbox"/> dredging <input checked="" type="checkbox"/> farming <input type="checkbox"/> nutrient enrichment

28.5
subtotal this page

Site: Wetland 3a	Rater(s): Charlie Allen	Date: 06/17/2020
-------------------------	--------------------------------	-------------------------

28.5

subtotal first page

0	28.5
---	------

max 10 pts.

subtotal

Metric 5. Special Wetlands.

Check all that apply and score as indicated.

- ☐ Bog (10)
- ☐ Fen (10)
- ☐ Old growth forest (10)
- ☐ Mature forested wetland (5)
- ☐ Lake Erie coastal/tributary wetland-unrestricted hydrology (10)
- ☐ Lake Erie coastal/tributary wetland-restricted hydrology (5)
- ☐ Lake Plain Sand Prairies (Oak Openings) (10)
- ☐ Relict Wet Prairies (10)
- ☐ Known occurrence state/federal threatened or endangered species (10)
- ☐ Significant migratory songbird/water fowl habitat or usage (10)
- ☐ Category 1 Wetland. See Question 1 Qualitative Rating (-10)

3	31.5
---	------

max 20 pts.

subtotal

Metric 6. Plant communities, interspersions, microtopography.

6a. Wetland Vegetation Communities.

Score all present using 0 to 3 scale.

- ☐ Aquatic bed
- ☐ Emergent
- ☐ Shrub
- ☐ Forest
- ☐ Mudflats
- ☐ Open water
- ☐ Other _____

6b. horizontal (plan view) Interspersion.

Select only one.

- ☐ High (5)
- ☐ Moderately high(4)
- ☐ Moderate (3)
- ☒ Moderately low (2)
- ☐ Low (1)
- ☐ None (0)

6c. Coverage of invasive plants. Refer to Table 1 ORAM long form for list. Add or deduct points for coverage

- ☐ Extensive >75% cover (-5)
- ☐ Moderate 25-75% cover (-3)
- ☒ Sparse 5-25% cover (-1)
- ☐ Nearly absent <5% cover (0)
- ☐ Absent (1)

6d. Microtopography.

Score all present using 0 to 3 scale.

- ☐ 0 Vegetated hummocks/tussocks
- ☐ 0 Coarse woody debris >15cm (6in)
- ☐ 0 Standing dead >25cm (10in) dbh
- ☐ 1 Amphibian breeding pools

Vegetation Community Cover Scale

0	Absent or comprises <0.1ha (0.2471 acres) contiguous area
1	Present and either comprises small part of wetland's vegetation and is of moderate quality, or comprises a significant part but is of low quality
2	Present and either comprises significant part of wetland's vegetation and is of moderate quality or comprises a small part and is of high quality
3	Present and comprises significant part, or more, of wetland's vegetation and is of high quality

Narrative Description of Vegetation Quality

low	Low spp diversity and/or predominance of nonnative or disturbance tolerant native species
mod	Native spp are dominant component of the vegetation, although nonnative and/or disturbance tolerant native spp can also be present, and species diversity moderate to moderately high, but generally w/o presence of rare threatened or endangered spp
high	A predominance of native species, with nonnative spp and/or disturbance tolerant native spp absent or virtually absent, and high spp diversity and often, but not always, the presence of rare, threatened, or endangered spp

Mudflat and Open Water Class Quality

0	Absent <0.1ha (0.247 acres)
1	Low 0.1 to <1ha (0.247 to 2.47 acres)
2	Moderate 1 to <4ha (2.47 to 9.88 acres)
3	High 4ha (9.88 acres) or more

Microtopography Cover Scale

0	Absent
1	Present very small amounts or if more common of marginal quality
2	Present in moderate amounts, but not of highest quality or in small amounts of highest quality
3	Present in moderate or greater amounts and of highest quality

31.5

End of Quantitative Rating. Complete Categorization Worksheets.

ORAM Summary Worksheet

Wetland 3a

Charlie Allen

06/17/2020

		circle answer or insert score	Result
Narrative Rating	Question 1. Critical Habitat	NO	If yes, Category 3.
	Question 2. Threatened or Endangered Species	NO	If yes, Category 3.
	Question 3. High Quality Natural Wetland	NO	If yes, Category 3.
	Question 4. Significant bird habitat	NO	If yes, Category 3.
	Question 5. Category 1 Wetlands	NO	If yes, Category 1.
	Question 6. Bogs	NO	If yes, Category 3.
	Question 7. Fens	NO	If yes, Category 3.
	Question 8a. Old Growth Forest	NO	If yes, Category 3.
	Question 8b. Mature Forested Wetland	NO	If yes, evaluate for Category 3; may also be 1 or 2.
	Question 9b. Lake Erie Wetlands - Restricted	NO	If yes, evaluate for Category 3; may also be 1 or 2.
	Question 9d. Lake Erie Wetlands – Unrestricted with native plants	NO	If yes, Category 3
	Question 9e. Lake Erie Wetlands - Unrestricted with invasive plants	NO	If yes, evaluate for Category 3; may also be 1 or 2.
	Question 10. Oak Openings	NO	If yes, Category 3
	Question 11. Relict Wet Prairies	NO	If yes, evaluate for Category 3; may also be 1 or 2.
Quantitative Rating	Metric 1. Size	1	
	Metric 2. Buffers and surrounding land use	7.5	
	Metric 3. Hydrology	8	
	Metric 4. Habitat	12	
	Metric 5. Special Wetland Communities	0	
	Metric 6. Plant communities, interspersions, microtopography	3	
	TOTAL SCORE	31.5	Category based on score breakpoints Category 2

Complete Wetland Categorization Worksheet.

Wetland Categorization Worksheet

Choices	Circle one		Evaluation of Categorization Result of ORAM
Did you answer "Yes" to any of the following questions: Narrative Rating Nos. 2, 3, 4, 6, 7, 8a, 9d, 10	YES <input type="checkbox"/> Wetland is categorized as a Category 3 wetland	NO <input checked="" type="checkbox"/>	Is quantitative rating score <i>less</i> than the Category 2 scoring threshold (<i>excluding</i> gray zone)? If yes, reevaluate the category of the wetland using the narrative criteria in OAC Rule 3745-1-54(C) and biological and/or functional assessments to determine if the wetland has been over-categorized by the ORAM
Did you answer "Yes" to any of the following questions: Narrative Rating Nos. 1, 8b, 9b, 9e, 11	YES <input type="checkbox"/> Wetland should be evaluated for possible Category 3 status	NO <input checked="" type="checkbox"/>	Evaluate the wetland using the 1) narrative criteria in OAC Rule 3745-1-54(C) and 2) the quantitative rating score. If the wetland is determined to be a Category 3 wetland using either of these, it should be categorized as a Category 3 wetland. Detailed biological and/or functional assessments may also be used to determine the wetland's category.
Did you answer "Yes" to Narrative Rating No. 5	YES <input type="checkbox"/> Wetland is categorized as a Category 1 wetland	NO <input checked="" type="checkbox"/>	Is quantitative rating score <i>greater</i> than the Category 2 scoring threshold (<i>including</i> any gray zone)? If yes, reevaluate the category of the wetland using the narrative criteria in OAC Rule 3745-1-54(C) and biological and/or functional assessments to determine if the wetland has been under-categorized by the ORAM
Does the quantitative score fall within the scoring range of a Category 1, 2, or 3 wetland?	YES <input checked="" type="checkbox"/> Wetland is assigned to the appropriate category based on the scoring range	NO <input type="checkbox"/>	If the score of the wetland is located within the scoring range for a particular category, the wetland should be assigned to that category. In all instances however, the narrative criteria described in OAC Rule 3745-1-54(C) can be used to clarify or change a categorization based on a quantitative score.
Does the quantitative score fall with the "gray zone" for Category 1 or 2 or Category 2 or 3 wetlands?	YES <input checked="" type="checkbox"/> Wetland is assigned to the higher of the two categories or assigned to a category based on detailed assessments and the narrative criteria	NO <input type="checkbox"/>	Rater has the option of assigning the wetland to the higher of the two categories or to assign a category based on the results of a nonrapid wetland assessment method, e.g. functional assessment, biological assessment, etc, and a consideration of the narrative criteria in OAC rule 3745-1-54(C).
Does the wetland otherwise exhibit <i>moderate OR superior</i> hydrologic OR habitat, OR recreational functions AND the wetland was <i>not</i> categorized as a Category 2 wetland (in the case of moderate functions) or a Category 3 wetland (in the case of superior functions) by this method?	YES <input type="checkbox"/> Wetland was undercategorized by this method. A written justification for recategorization should be provided on Background Information Form	NO <input checked="" type="checkbox"/> Wetland is assigned to category as determined by the ORAM.	A wetland may be undercategorized using this method, but still exhibit one or more superior functions, e.g. a wetland's biotic communities may be degraded by human activities, but the wetland may still exhibit superior hydrologic functions because of its type, landscape position, size, local or regional significance, etc. In this circumstance, the narrative criteria in OAC Rule 3745-1-54(C)(2) and (3) are controlling, and the under-categorization should be corrected. A written justification with supporting reasons or information for this determination should be provided.

Final Category

Choose one	Category 1	Category 2	Category 3
Category 2	<input type="checkbox"/>	<input checked="" type="checkbox"/>	<input type="checkbox"/>

End of Ohio Rapid Assessment Method for Wetlands.

Version 5.0	Ohio Rapid Assessment Method for Wetlands 10 Page Form for Wetland Categorization	
	Background Information Scoring Boundary Worksheet Narrative Rating Field Form Quantitative Rating ORAM Summary Worksheet Wetland Categorization Worksheet	Ohio EPA, Division of Surface Water Final: February 1, 2001

Instructions

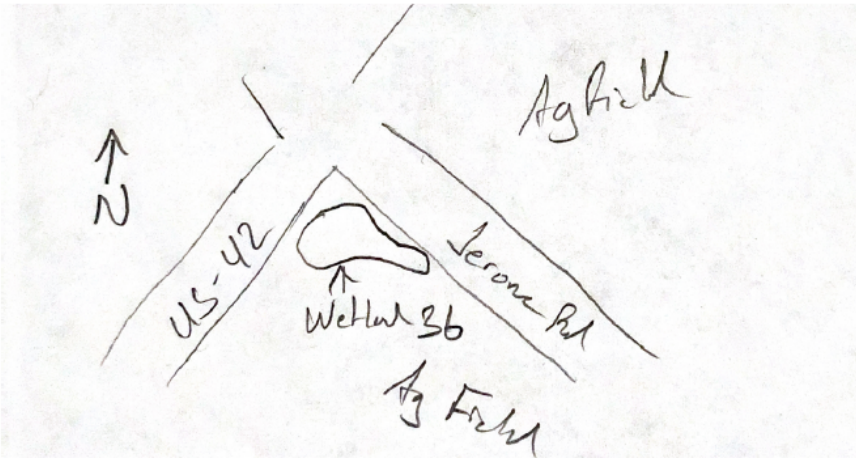
The investigator is *STRONGLY URGED* to read the Manual for Using the Ohio Rapid Assessment Method for Wetlands for further elaboration and discussion of the questions below prior to using the rating forms.

The Narrative Rating is designed to categorize a wetland or to provide alerts to the Rater based on the presence or possible presence of threatened or endangered species. The presence or proximity of such species is often an indicator of the quality and lack of disturbance of the wetland being evaluated. In addition, it is designed to categorize certain wetlands as very low quality (Category 1) or very high quality (Category 3) regardless of the wetland's score on the Quantitative Rating. In addition, the Narrative Rating also alerts the investigator that a particular wetland *may* be a Category 3 wetland, again, regardless of the wetland's score on the Quantitative Rating.

It is *VERY IMPORTANT* to properly and thoroughly answer each of the questions in the ORAM in order to properly categorize a wetland. To *properly* answer all the questions, the boundaries of the wetland being assessed must be correctly identified. Refer to Scoring Boundary worksheet and the User's Manual for a discussion of how to determine the "scoring boundaries." In some instances, the scoring boundaries may differ from the "jurisdictional boundaries."

Refer to the most recent ORAM Score Calibration Report for the scoring breakpoints between wetland categories. The most recent version of this document is posted on Ohio EPA's Division of Surface Water web page at: <http://www.epa.ohio.gov/dsw/wetlands/WetlandEcologySection.aspx>


Background Information

Name:	Charlie Allen		
Date:	06/17/2020		
Affiliation:	Stantec Consulting Services		
Address:	1500 Lake Shore Drive, Columbus, OH 43204		
Phone Number:	614-486-4383		
e-mail address:	charlie.allen@stantec.com		
Name of Wetland:	Wetland 3b		
Vegetation Communit(ies):	PEM		
HGM Class(es):	Depression		
Location of Wetland: include map, address, north arrow, landmarks, distances, roads, etc.			
Lat/Long or UTM Coordinate	40.204431, -83.188954		
USGS Quad Name	Shawnee Hills		
County	Union		
Township	Mill Creek		
Section and Subsection			
Hydrologic Unit Code	05600011201		
Site Visit	6/17/2020		
National Wetland Inventory Map	Yes		
Ohio Wetland Inventory Map	No		
Soil Survey	Union County Soil Survey		
Delineation report/map	Wetland and Waterbody Delineation Report; Figure 4		

Name of Wetland: Wetland 3b

Wetland Size (acres, hectares): 0.02

Sketch: Include north arrow, relationship with other surface waters, vegetation zones, etc.



Comments, Narrative Discussion, Justification of Category Changes:

Final score : 8

Category: 1

Scoring Boundary Worksheet

INSTRUCTIONS. The initial step in completing the ORAM is to identify the “scoring boundaries” of the wetland being rated. In many instances this determination will be relatively easy and the scoring boundaries will coincide with the “jurisdictional boundaries.” For example, the scoring boundary of an isolated cattail marsh located in the middle of a farm field will likely be the same as that wetland’s jurisdictional boundaries. In other instances, however, the scoring boundary will not be as easily determined. Wetlands that are small or isolated from other surface waters often form large contiguous areas or heterogeneous complexes of wetland and upland. In separating wetlands for scoring purposes, the hydrologic regime of the wetland is the main criterion that should be used. Boundaries between contiguous or connected wetlands should be established where the volume, flow, or velocity of water moving through the wetland changes significantly. *Areas with a high degree of hydrologic interaction should be scored as a single wetland.* In determining a wetland’s scoring boundaries, use the guidelines in the ORAM Manual Section 5.0. In certain instances, it may be difficult to establish the scoring boundary for the wetland being rated. These problem situations include wetlands that form a patchwork on the landscape, wetlands divided by artificial boundaries like property fences, roads, or railroad embankments, wetlands that are contiguous with streams, lakes, or rivers, and estuarine or coastal wetlands. These situations are discussed below, however, it is recommended that Rater contact Ohio EPA, Division of Surface Water, 401/Wetlands Section if there are additional questions or a need for further clarification of the appropriate scoring boundaries of a particular wetland.

Wetland 3b

Charlie Allen

06/17/2020

#	Steps in properly establishing scoring boundaries	done?	not applicable
Step 1	Identify the wetland area of interest. This may be the site of a proposed impact, a reference site, conservation site, etc.	<input checked="" type="checkbox"/>	<input type="checkbox"/>
Step 2	Identify the locations where there is physical evidence that hydrology changes rapidly. Such evidence includes both natural and human-induced changes including, constrictions caused by berms or dikes, points where the water velocity changes rapidly at rapids or falls, points where significant inflows occur at the confluence of rivers, or other factors that may restrict hydrologic interaction between the wetlands or parts of a single wetland.	<input checked="" type="checkbox"/>	<input type="checkbox"/>
Step 3	Delineate the boundary of the wetland to be rated such that all areas of interest that are contiguous to and within the areas where the hydrology does not change significantly, i.e. areas that have a high degree of hydrologic interaction are included within the scoring boundary.	<input checked="" type="checkbox"/>	<input type="checkbox"/>
Step 4	Determine if artificial boundaries, such as property lines, state lines, roads, railroad embankments, etc., are present. These should not be used to establish scoring boundaries unless they coincide with areas where the hydrologic regime changes.	<input checked="" type="checkbox"/>	<input type="checkbox"/>
Step 5	In all instances, the Rater may enlarge the minimum scoring boundaries discussed here to score together wetlands that could be scored separately.	<input checked="" type="checkbox"/>	<input type="checkbox"/>
Step 6	Consult ORAM Manual Section 5.0 for how to establish scoring boundaries for wetlands that form a patchwork on the landscape, divided by artificial boundaries, contiguous to streams, lakes or rivers, or for dual classifications.	<input checked="" type="checkbox"/>	<input type="checkbox"/>

End of Scoring Boundary Determination. Begin Narrative Rating on next page.

Narrative Rating

INSTRUCTIONS. Answer each of the following questions. Questions 1, 2, 3 and 4 should be answered based on information obtained from the site visit or the literature *and* by submitting a Data Services Request to the Ohio Department of Natural Resources, Division of Natural Areas and Preserves, Natural Heritage Data Services, 1889 Fountain Square Court, Building F-1, Columbus, Ohio 43224, 614-265-6453 (phone), 614-265-3096 (fax), <http://www.dnr.state.oh.us/dnap>. The remaining questions are designed to be answered primarily by the results of the site visit. Refer to the User's Manual for descriptions of these wetland types. Note: "Critical habitat" is legally defined in the Endangered Species Act and is the geographic area containing physical or biological features essential to the conservation of a listed species or as an area that may require special management considerations or protection. The Rater should contact the Region 3 Headquarters or the Columbus Ecological Services Office for updates as to whether critical habitat has been designated for other federally listed threatened or endangered species. "Documented" means the wetland is listed in the appropriate State of Ohio database.

Wetland 3b

Charlie Allen

06/17/2020

#	Question	Circle one	
1	Critical Habitat. Is the wetland in a township, section, or subsection of a United States Geological Survey 7.5 minute Quadrangle that has been designated by the U.S. Fish and Wildlife Service as "critical habitat" for any threatened or endangered plant or animal species? Note: as of January 1, 2001, of the federally listed endangered or threatened species which can be found in Ohio, the Indiana Bat has had critical habitat designated (50 CFR 17.95(a)) and the piping plover has had critical habitat proposed (65 FR 41812 July 6, 2000).	YES <input type="checkbox"/> Wetland should be evaluated for possible Category 3 status Go to Question 2	NO <input checked="" type="checkbox"/> Go to Question 2
2	Threatened or Endangered Species. Is the wetland known to contain an individual of, or documented occurrences of federal or state-listed threatened or endangered plant or animal species?	YES <input type="checkbox"/> Wetland is a Category 3 wetland. Go to Question 3	NO <input checked="" type="checkbox"/> Go to Question 3
3	Documented High Quality Wetland. Is the wetland on record in Natural Heritage Database as a high quality wetland?	YES <input type="checkbox"/> Wetland is a Category 3 wetland Go to Question 4	NO <input checked="" type="checkbox"/> Go to Question 4
4	Significant Breeding or Concentration Area. Does the wetland contain documented regionally significant breeding or nonbreeding waterfowl, neotropical songbird, or shorebird concentration areas?	YES <input type="checkbox"/> Wetland is a Category 3 wetland Go to Question 5	NO <input checked="" type="checkbox"/> Go to Question 5
5	Category 1 Wetlands. Is the wetland less than 0.5 hectares (1 acre) in size and hydrologically isolated and either 1) comprised of vegetation that is dominated (greater than eighty per cent areal cover) by <i>Phalaris arundinacea</i> , <i>Lythrum salicaria</i> , or <i>Phragmites australis</i> , or 2) an acidic pond created or excavated on mined lands that has little or no vegetation?	YES <input type="checkbox"/> Wetland is a Category 1 wetland Go to Question 6	NO <input checked="" type="checkbox"/> Go to Question 6
6	Bogs. Is the wetland a peat-accumulating wetland that 1) has no significant inflows or outflows, 2) supports acidophilic mosses, particularly <i>Sphagnum</i> spp., 3) the acidophilic mosses have >30% cover, 4) at least one species from Table 1 is present, and 5) the cover of invasive species (see Table 1) is <25%?	YES <input type="checkbox"/> Wetland is a Category 3 wetland Go to Question 7	NO <input checked="" type="checkbox"/> Go to Question 7
7	Fens. Is the wetland a carbon accumulating (peat, muck) wetland that is saturated during most of the year, primarily by a discharge of free flowing, mineral rich, ground water with a circumneutral pH (5.5-9.0) and with one or more plant species listed in Table 1 and the cover of invasive species listed in Table 1 is <25%?	YES <input type="checkbox"/> Wetland is a Category 3 wetland Go to Question 8a	NO <input checked="" type="checkbox"/> Go to Question 8a
8a	"Old Growth Forest." Is the wetland a forested wetland and is the forest characterized by, but not limited to, the following characteristics: overstory canopy trees of great age (exceeding at least 50% of a projected maximum attainable age for a species); little or no evidence of human-caused understory disturbance during the past 80 to 100 years; an all-aged structure and multilayered canopies; aggregations of canopy trees interspersed with canopy gaps; and significant numbers of standing dead snags and downed logs?	YES <input type="checkbox"/> Wetland is a Category 3 wetland. Go to Question 8b	NO <input checked="" type="checkbox"/> Go to Question 8b

8b	Mature forested wetlands. Is the wetland a forested wetland with 50% or more of the cover of upper forest canopy consisting of deciduous trees with large diameters at breast height (dbh), generally diameters greater than 45cm (17.7in) dbh?	YES <input type="checkbox"/> Wetland should be evaluated for possible Category 3 status. Go to Question 9a	NO <input checked="" type="checkbox"/> Go to Question 9a
9a	Lake Erie coastal and tributary wetlands. Is the wetland located at an elevation less than 575 feet on the USGS map, adjacent to this elevation, or along a tributary to Lake Erie that is accessible to fish?	YES <input type="checkbox"/> Go to Question 9b	NO <input checked="" type="checkbox"/> Go to Question 10
9b	Does the wetland's hydrology result from measures designed to prevent erosion and the loss of aquatic plants, i.e. the wetland is partially hydrologically restricted from Lake Erie due to lakeward or landward dikes or other hydrological controls?	YES <input type="checkbox"/> Wetland should be evaluated for possible Category 3 status Go to Question 10	NO <input type="checkbox"/> Go to Question 9c
9c	Are Lake Erie water levels the wetland's primary hydrological influence, i.e. the wetland is hydrologically unrestricted (no lakeward or upland border alterations), or the wetland can be characterized as an "estuarine" wetland with lake and river influenced hydrology. These include sandbar deposition wetlands, estuarine wetlands, river mouth wetlands, or those dominated by submersed aquatic vegetation.	YES <input type="checkbox"/> Go to Question 9d	NO <input type="checkbox"/> Go to Question 10
9d	Does the wetland have a predominance of native species within its vegetation communities, although non-native or disturbance tolerant native species can also be present?	YES <input type="checkbox"/> Wetland is a Category 3 wetland Go to Question 10	NO <input type="checkbox"/> Go to Question 9e
9e	Does the wetland have a predominance of non-native or disturbance tolerant native plant species within its vegetation communities?	YES <input type="checkbox"/> Wetland should be evaluated for possible Category 3 status Go to Question 10	NO <input type="checkbox"/> Go to Question 10
10	Lake Plain Sand Prairies (Oak Openings) Is the wetland located in Lucas, Fulton, Henry, or Wood Counties and can the wetland be characterized by the following description: the wetland has a sandy substrate with interspersed organic matter, a water table often within several inches of the surface, and often with a dominance of the gramineous vegetation listed in Table 1 (woody species may also be present). The Ohio Department of Natural Resources Division of Natural Areas and Preserves can provide assistance in confirming this type of wetland and its quality.	YES <input type="checkbox"/> Wetland is a Category 3 wetland. Go to Question 11	NO <input checked="" type="checkbox"/> Go to Question 11
11	Relict Wet Prairies. Is the wetland a relict wet prairie community dominated by some or all of the species in Table 1. Extensive prairies were formerly located in the Darby Plains (Madison and Union Counties), Sandusky Plains (Wyandot, Crawford, and Marion Counties), northwest Ohio (e.g. Erie, Huron, Lucas, Wood Counties), and portions of western Ohio Counties (e.g. Darke, Mercer, Miami, Montgomery, Van Wert etc.).	YES <input type="checkbox"/> Wetland should be evaluated for possible Category 3 status Complete Quantitative Rating	NO <input checked="" type="checkbox"/> Complete Quantitative Rating

Table 1. Characteristic plant species.

invasive/exotic spp	fen species	bog species	Oak Opening species	wet prairie species
<i>Lythrum salicaria</i>	<i>Zygadenus elegans</i> var. <i>glaucus</i>	<i>Calla palustris</i>	<i>Carex cryptolepis</i>	<i>Calamagrostis canadensis</i>
<i>Myriophyllum spicatum</i>	<i>Cacalia plantaginea</i>	<i>Carex atlantica</i> var. <i>capillacea</i>	<i>Carex lasiocarpa</i>	<i>Calamagrostis stricta</i>
<i>Najas minor</i>	<i>Carex flava</i>	<i>Carex echinata</i>	<i>Carex stricta</i>	<i>Carex atherodes</i>
<i>Phalaris arundinacea</i>	<i>Carex sterilis</i>	<i>Carex oligosperma</i>	<i>Cladium mariscoides</i>	<i>Carex buxbaumii</i>
<i>Phragmites australis</i>	<i>Carex stricta</i>	<i>Carex trisperma</i>	<i>Calamagrostis stricta</i>	<i>Carex pellita</i>
<i>Potamogeton crispus</i>	<i>Deschampsia caespitosa</i>	<i>Chamaedaphne calyculata</i>	<i>Calamagrostis canadensis</i>	<i>Carex sartwellii</i>
<i>Ranunculus ficaria</i>	<i>Eleocharis rostellata</i>	<i>Decodon verticillatus</i>	<i>Quercus palustris</i>	<i>Gentiana andrewsii</i>
<i>Rhamnus frangula</i>	<i>Eriophorum viridicarinatum</i>	<i>Eriophorum virginicum</i>		<i>Helianthus grosseserratus</i>
<i>Typha angustifolia</i>	<i>Gentianopsis</i> spp.	<i>Larix laricina</i>		<i>Liatris spicata</i>
<i>Typha xglauca</i>	<i>Lobelia kalmii</i>	<i>Nemopanthus mucronatus</i>		<i>Lysimachia quadriflora</i>
	<i>Parnassia glauca</i>	<i>Scheuchzeria palustris</i>		<i>Lythrum alatum</i>
	<i>Potentilla fruticosa</i>	<i>Sphagnum</i> spp.		<i>Pycnanthemum virginianum</i>
	<i>Rhamnus alnifolia</i>	<i>Vaccinium macrocarpon</i>		<i>Silphium terebinthinaceum</i>
	<i>Rhynchospora capillacea</i>	<i>Vaccinium corymbosum</i>		<i>Sorghastrum nutans</i>
	<i>Salix candida</i>	<i>Vaccinium oxycoccos</i>		<i>Spartina pectinata</i>
	<i>Salix myricoides</i>	<i>Woodwardia virginica</i>		<i>Solidago riddellii</i>
	<i>Salix serissima</i>	<i>Xyris difformis</i>		
	<i>Solidago ohioensis</i>			
	<i>Tofieldia glutinosa</i>			
	<i>Triglochin maritimum</i>			
	<i>Triglochin palustre</i>			

End of Narrative Rating. Begin Quantitative Rating on next page.

Site: Wetland 3b	Rater(s): Charlie Allen	Date: 06/17/2020
-------------------------	--------------------------------	-------------------------

0	0
max 6 pts.	subtotal

Metric 1. Wetland Area (size).

Select one size class and assign score.

- ☐ >50 acres (>20.2ha) (6 pts)
- ☐ 25 to <50 acres (10.1 to <20.2ha) (5 pts)
- ☐ 10 to <25 acres (4 to <10.1ha) (4 pts)
- ☐ 3 to <10 acres (1.2 to <4ha) (3 pts)
- ☐ 0.3 to <3 acres (0.12 to <1.2ha) (2pts)
- ☐ 0.1 to <0.3 acres (0.04 to <0.12ha) (1 pt)
- ☒ <0.1 acres (0.04ha) (0 pts)

1	1
max 14 pts.	subtotal

Metric 2. Upland buffers and surrounding land use.

2a. Calculate average buffer width. Select only one and assign score. Do not double check.

- ☐ WIDE. Buffers average 50m (164ft) or more around wetland perimeter (7)
- ☐ MEDIUM. Buffers average 25m to <50m (82 to <164ft) around wetland perimeter (4)
- ☐ NARROW. Buffers average 10m to <25m (32ft to <82ft) around wetland perimeter (1)
- ☒ VERY NARROW. Buffers average <10m (<32ft) around wetland perimeter (0)

2b. Intensity of surrounding land use. Select one or double check and average.

- ☐ VERY LOW. 2nd growth or older forest, prairie, savannah, wildlife area, etc. (7)
- ☐ LOW. Old field (>10 years), shrub land, young second growth forest. (5)
- ☐ MODERATELY HIGH. Residential, fenced pasture, park, conservation tillage, new fallow field. (3)
- ☒ HIGH. Urban, industrial, open pasture, row cropping, mining, construction. (1)

6	7
max 30 pts.	subtotal

Metric 3. Hydrology.

3a. Sources of Water. Score all that apply.

- ☐ High pH groundwater (5)
- ☐ Other groundwater (3)
- ☒ Precipitation (1)
- ☐ Seasonal/Intermittent surface water (3)
- ☐ Perennial surface water (lake or stream) (5)

3c. Maximum water depth. Select only one and assign score.

- ☐ >0.7 (27.6in) (3)
- ☐ 0.4 to 0.7m (15.7 to 27.6in) (2)
- ☒ <0.4m (<15.7in) (1)

3e. Modifications to natural hydrologic regime. Score one or double check and average.

- ☐ None or none apparent (12)
- ☐ Recovered (7)
- ☐ Recovering (3)
- ☒ Recent or no recovery (1)

3b. Connectivity. Score all that apply.

- ☐ 100 year floodplain (1)
- ☐ Between stream/lake and other human use (1)
- ☐ Part of wetland/upland (e.g. forest), complex (1)
- ☒ Part of riparian or upland corridor (1)

3d. Duration inundation/saturation. Score one or dbl check.

- ☐ Semi- to permanently inundated/saturated (4)
- ☐ Regularly inundated/saturated (3)
- ☒ Seasonally inundated (2)
- ☐ Seasonally saturated in upper 30cm (12in) (1)

Check all disturbances observed	
<input type="checkbox"/> ditch <input type="checkbox"/> tile <input type="checkbox"/> dike <input type="checkbox"/> weir <input type="checkbox"/> stormwater input	<input type="checkbox"/> point source (nonstormwater) <input type="checkbox"/> filling/grading <input checked="" type="checkbox"/> road bed/RR track <input type="checkbox"/> dredging <input type="checkbox"/> other _____

3	10
max 20 pts.	subtotal

Metric 4. Habitat Alteration and Development.

4a. Substrate disturbance. Score one or double check and average.

- ☐ None or none apparent (4)
- ☐ Recovered (3)
- ☐ Recovering (2)
- ☒ Recent or no recovery (1)

4b. Habitat development. Select only one and assign score.

- ☐ Excellent (7)
- ☐ Very good (6)
- ☐ Good (5)
- ☐ Moderately good (4)
- ☐ Fair (3)
- ☐ Poor to fair (2)
- ☒ Poor (1)

4c. Habitat alteration. Score one or double check and average.

- ☐ None or none apparent (9)
- ☐ Recovered (6)
- ☐ Recovering (3)
- ☒ Recent or no recovery (1)

Check all disturbances observed	
<input checked="" type="checkbox"/> mowing <input type="checkbox"/> grazing <input type="checkbox"/> clearcutting <input type="checkbox"/> selective cutting <input type="checkbox"/> woody debris removal <input type="checkbox"/> toxic pollutants	<input type="checkbox"/> shrub/sapling removal <input type="checkbox"/> herbaceous/aquatic bed removal <input type="checkbox"/> sedimentation <input type="checkbox"/> dredging <input checked="" type="checkbox"/> farming <input type="checkbox"/> nutrient enrichment

10
subtotal this page

Site: Wetland 3b	Rater(s): Charlie Allen	Date: 06/17/2020
-------------------------	--------------------------------	-------------------------

10

subtotal first page

0	10
---	----

max 10 pts.

subtotal

Metric 5. Special Wetlands.

Check all that apply and score as indicated.

- ☐ Bog (10)
- ☐ Fen (10)
- ☐ Old growth forest (10)
- ☐ Mature forested wetland (5)
- ☐ Lake Erie coastal/tributary wetland-unrestricted hydrology (10)
- ☐ Lake Erie coastal/tributary wetland-restricted hydrology (5)
- ☐ Lake Plain Sand Prairies (Oak Openings) (10)
- ☐ Relict Wet Prairies (10)
- ☐ Known occurrence state/federal threatened or endangered species (10)
- ☐ Significant migratory songbird/water fowl habitat or usage (10)
- ☐ Category 1 Wetland. See Question 1 Qualitative Rating (-10)

-2	8
----	---

max 20 pts.

subtotal

Metric 6. Plant communities, interspersions, microtopography.

6a. Wetland Vegetation Communities.

Score all present using 0 to 3 scale.

- ☐ Aquatic bed
- ☐ Emergent
- ☐ Shrub
- ☐ Forest
- ☐ Mudflats
- ☐ Open water
- ☐ Other _____

6b. horizontal (plan view) Interspersion.

Select only one.

- ☐ High (5)
- ☐ Moderately high(4)
- ☐ Moderate (3)
- ☐ Moderately low (2)
- ☐ Low (1)
- ☒ None (0)

6c. Coverage of invasive plants. Refer to Table 1 ORAM long form for list. Add or deduct points for coverage

- ☐ Extensive >75% cover (-5)
- ☒ Moderate 25-75% cover (-3)
- ☐ Sparse 5-25% cover (-1)
- ☐ Nearly absent <5% cover (0)
- ☐ Absent (1)

6d. Microtopography.

Score all present using 0 to 3 scale.

- ☐ 0 Vegetated hummocks/tussocks
- ☐ 0 Coarse woody debris >15cm (6in)
- ☐ 0 Standing dead >25cm (10in) dbh
- ☐ 0 Amphibian breeding pools

Vegetation Community Cover Scale

0	Absent or comprises <0.1ha (0.2471 acres) contiguous area
1	Present and either comprises small part of wetland's vegetation and is of moderate quality, or comprises a significant part but is of low quality
2	Present and either comprises significant part of wetland's vegetation and is of moderate quality or comprises a small part and is of high quality
3	Present and comprises significant part, or more, of wetland's vegetation and is of high quality

Narrative Description of Vegetation Quality

low	Low spp diversity and/or predominance of nonnative or disturbance tolerant native species
mod	Native spp are dominant component of the vegetation, although nonnative and/or disturbance tolerant native spp can also be present, and species diversity moderate to moderately high, but generally w/o presence of rare threatened or endangered spp
high	A predominance of native species, with nonnative spp and/or disturbance tolerant native spp absent or virtually absent, and high spp diversity and often, but not always, the presence of rare, threatened, or endangered spp

Mudflat and Open Water Class Quality

0	Absent <0.1ha (0.247 acres)
1	Low 0.1 to <1ha (0.247 to 2.47 acres)
2	Moderate 1 to <4ha (2.47 to 9.88 acres)
3	High 4ha (9.88 acres) or more

Microtopography Cover Scale

0	Absent
1	Present very small amounts or if more common of marginal quality
2	Present in moderate amounts, but not of highest quality or in small amounts of highest quality
3	Present in moderate or greater amounts and of highest quality

8

End of Quantitative Rating. Complete Categorization Worksheets.

Wetland Categorization Worksheet

Choices	Circle one	Evaluation of Categorization Result of ORAM
Did you answer "Yes" to any of the following questions: Narrative Rating Nos. 2, 3, 4, 6, 7, 8a, 9d, 10	YES <input type="checkbox"/> Wetland is categorized as a Category 3 wetland	NO <input checked="" type="checkbox"/> Is quantitative rating score <i>less</i> than the Category 2 scoring threshold (<i>excluding</i> gray zone)? If yes, reevaluate the category of the wetland using the narrative criteria in OAC Rule 3745-1-54(C) and biological and/or functional assessments to determine if the wetland has been over-categorized by the ORAM
Did you answer "Yes" to any of the following questions: Narrative Rating Nos. 1, 8b, 9b, 9e, 11	YES <input type="checkbox"/> Wetland should be evaluated for possible Category 3 status	NO <input checked="" type="checkbox"/> Evaluate the wetland using the 1) narrative criteria in OAC Rule 3745-1-54(C) and 2) the quantitative rating score. If the wetland is determined to be a Category 3 wetland using either of these, it should be categorized as a Category 3 wetland. Detailed biological and/or functional assessments may also be used to determine the wetland's category.
Did you answer "Yes" to Narrative Rating No. 5	YES <input type="checkbox"/> Wetland is categorized as a Category 1 wetland	NO <input checked="" type="checkbox"/> Is quantitative rating score <i>greater</i> than the Category 2 scoring threshold (<i>including</i> any gray zone)? If yes, reevaluate the category of the wetland using the narrative criteria in OAC Rule 3745-1-54(C) and biological and/or functional assessments to determine if the wetland has been under-categorized by the ORAM
Does the quantitative score fall within the scoring range of a Category 1, 2, or 3 wetland?	YES <input checked="" type="checkbox"/> Wetland is assigned to the appropriate category based on the scoring range	NO <input type="checkbox"/> If the score of the wetland is located within the scoring range for a particular category, the wetland should be assigned to that category. In all instances however, the narrative criteria described in OAC Rule 3745-1-54(C) can be used to clarify or change a categorization based on a quantitative score.
Does the quantitative score fall with the "gray zone" for Category 1 or 2 or Category 2 or 3 wetlands?	YES <input type="checkbox"/> Wetland is assigned to the higher of the two categories or assigned to a category based on detailed assessments and the narrative criteria	NO <input checked="" type="checkbox"/> Rater has the option of assigning the wetland to the higher of the two categories or to assign a category based on the results of a nonrapid wetland assessment method, e.g. functional assessment, biological assessment, etc, and a consideration of the narrative criteria in OAC rule 3745-1-54(C).
Does the wetland otherwise exhibit <i>moderate OR superior</i> hydrologic OR habitat, OR recreational functions AND the wetland was <i>not</i> categorized as a Category 2 wetland (in the case of moderate functions) or a Category 3 wetland (in the case of superior functions) by this method?	YES <input type="checkbox"/> Wetland was undercategorized by this method. A written justification for recategorization should be provided on Background Information Form	NO <input checked="" type="checkbox"/> Wetland is assigned to category as determined by the ORAM. A wetland may be undercategorized using this method, but still exhibit one or more superior functions, e.g. a wetland's biotic communities may be degraded by human activities, but the wetland may still exhibit superior hydrologic functions because of its type, landscape position, size, local or regional significance, etc. In this circumstance, the narrative criteria in OAC Rule 3745-1-54(C)(2) and (3) are controlling, and the under-categorization should be corrected. A written justification with supporting reasons or information for this determination should be provided.

Final Category

Choose one	Category 1	Category 2	Category 3
Category 1	<input checked="" type="checkbox"/>	<input type="checkbox"/>	<input type="checkbox"/>

End of Ohio Rapid Assessment Method for Wetlands.

Version 5.0	Ohio Rapid Assessment Method for Wetlands 10 Page Form for Wetland Categorization	
	Background Information Scoring Boundary Worksheet Narrative Rating Field Form Quantitative Rating ORAM Summary Worksheet Wetland Categorization Worksheet	Ohio EPA, Division of Surface Water Final: February 1, 2001

Instructions

The investigator is *STRONGLY URGED* to read the Manual for Using the Ohio Rapid Assessment Method for Wetlands for further elaboration and discussion of the questions below prior to using the rating forms.


The Narrative Rating is designed to categorize a wetland or to provide alerts to the Rater based on the presence or possible presence of threatened or endangered species. The presence or proximity of such species is often an indicator of the quality and lack of disturbance of the wetland being evaluated. In addition, it is designed to categorize certain wetlands as very low quality (Category 1) or very high quality (Category 3) regardless of the wetland's score on the Quantitative Rating. In addition, the Narrative Rating also alerts the investigator that a particular wetland *may* be a Category 3 wetland, again, regardless of the wetland's score on the Quantitative Rating.

It is *VERY IMPORTANT* to properly and thoroughly answer each of the questions in the ORAM in order to properly categorize a wetland. To *properly* answer all the questions, the boundaries of the wetland being assessed must be correctly identified. Refer to Scoring Boundary worksheet and the User's Manual for a discussion of how to determine the "scoring boundaries." In some instances, the scoring boundaries may differ from the "jurisdictional boundaries."

Refer to the most recent ORAM Score Calibration Report for the scoring breakpoints between wetland categories. The most recent version of this document is posted on Ohio EPA's Division of Surface Water web page at: <http://www.epa.ohio.gov/dsw/wetlands/WetlandEcologySection.aspx>

Background Information

Name:	Charlie Allen
Date:	06/17/2020
Affiliation:	Stantec Consulting Services Inc
Address:	1500 Lake Shore Dr., Columbus, OH 43204
Phone Number:	614-643-4348
e-mail address:	charlie.allen@stantec.com
Name of Wetland:	Wetland 3c
Vegetation Communit(ies):	PEM
HGM Class(es):	Depression

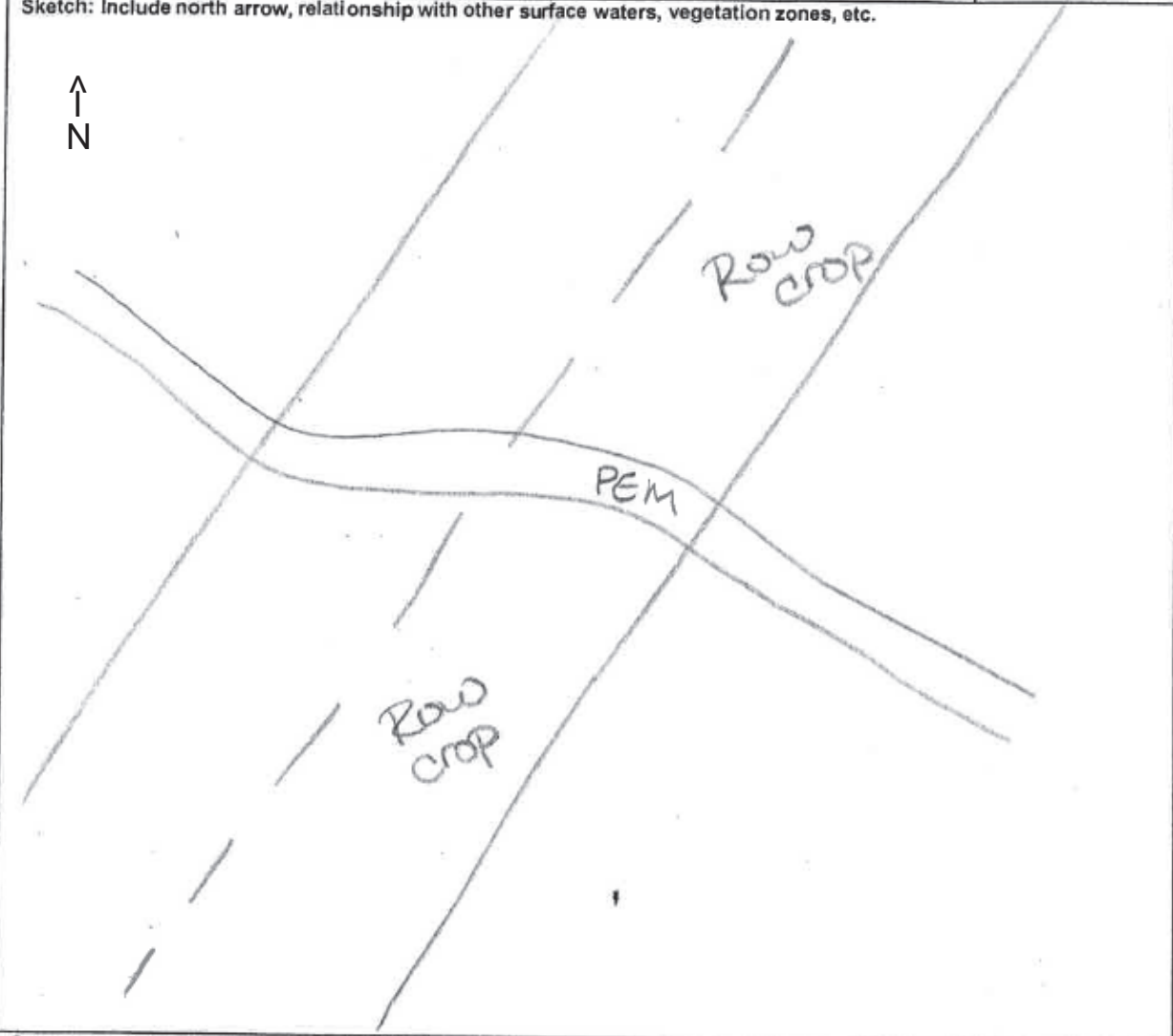


Lat/Long or UTM Coordinate	40.202862, -83.189982
USGS Quad Name	Shawnee Hills
County	Union Co.
Township	Mill Creek
Section and Subsection	
Hydrologic Unit Code	050600011201
Site Visit	06/17/20
National Wetland Inventory Map	Yes
Ohio Wetland Inventory Map	No
Soil Survey	Union County Soil Survey
Delineation report/map	Figure 4 of Wetland Delineation Report

Name of Wetland: Wetland 3c

Wetland Size (acres, hectares): 0.08 ac. (0.05ac. within Project area)

Sketch: Include north arrow, relationship with other surface waters, vegetation zones, etc.



Comments, Narrative Discussion, Justification of Category Changes:

Stream that has been altered/channelized for agricultural field.

Final score : 23

Category: 1

Scoring Boundary Worksheet

INSTRUCTIONS. The initial step in completing the ORAM is to identify the “scoring boundaries” of the wetland being rated. In many instances this determination will be relatively easy and the scoring boundaries will coincide with the “jurisdictional boundaries.” For example, the scoring boundary of an isolated cattail marsh located in the middle of a farm field will likely be the same as that wetland’s jurisdictional boundaries. In other instances, however, the scoring boundary will not be as easily determined. Wetlands that are small or isolated from other surface waters often form large contiguous areas or heterogeneous complexes of wetland and upland. In separating wetlands for scoring purposes, the hydrologic regime of the wetland is the main criterion that should be used. Boundaries between contiguous or connected wetlands should be established where the volume, flow, or velocity of water moving through the wetland changes significantly. *Areas with a high degree of hydrologic interaction should be scored as a single wetland.* In determining a wetland’s scoring boundaries, use the guidelines in the ORAM Manual Section 5.0. In certain instances, it may be difficult to establish the scoring boundary for the wetland being rated. These problem situations include wetlands that form a patchwork on the landscape, wetlands divided by artificial boundaries like property fences, roads, or railroad embankments, wetlands that are contiguous with streams, lakes, or rivers, and estuarine or coastal wetlands. These situations are discussed below, however, it is recommended that Rater contact Ohio EPA, Division of Surface Water, 401/Wetlands Section if there are additional questions or a need for further clarification of the appropriate scoring boundaries of a particular wetland.

Wetland 3c

Charlie Allen

06/17/20

#	Steps in properly establishing scoring boundaries	done?	not applicable
Step 1	Identify the wetland area of interest. This may be the site of a proposed impact, a reference site, conservation site, etc.	<input checked="" type="checkbox"/>	<input type="checkbox"/>
Step 2	Identify the locations where there is physical evidence that hydrology changes rapidly. Such evidence includes both natural and human-induced changes including, constrictions caused by berms or dikes, points where the water velocity changes rapidly at rapids or falls, points where significant inflows occur at the confluence of rivers, or other factors that may restrict hydrologic interaction between the wetlands or parts of a single wetland.	<input checked="" type="checkbox"/>	<input type="checkbox"/>
Step 3	Delineate the boundary of the wetland to be rated such that all areas of interest that are contiguous to and within the areas where the hydrology does not change significantly, i.e. areas that have a high degree of hydrologic interaction are included within the scoring boundary.	<input checked="" type="checkbox"/>	<input type="checkbox"/>
Step 4	Determine if artificial boundaries, such as property lines, state lines, roads, railroad embankments, etc., are present. These should not be used to establish scoring boundaries unless they coincide with areas where the hydrologic regime changes.	<input checked="" type="checkbox"/>	<input type="checkbox"/>
Step 5	In all instances, the Rater may enlarge the minimum scoring boundaries discussed here to score together wetlands that could be scored separately.	<input checked="" type="checkbox"/>	<input type="checkbox"/>
Step 6	Consult ORAM Manual Section 5.0 for how to establish scoring boundaries for wetlands that form a patchwork on the landscape, divided by artificial boundaries, contiguous to streams, lakes or rivers, or for dual classifications.	<input checked="" type="checkbox"/>	<input type="checkbox"/>

End of Scoring Boundary Determination. Begin Narrative Rating on next page.

Narrative Rating

INSTRUCTIONS. Answer each of the following questions. Questions 1, 2, 3 and 4 should be answered based on information obtained from the site visit or the literature *and* by submitting a Data Services Request to the Ohio Department of Natural Resources, Division of Natural Areas and Preserves, Natural Heritage Data Services, 1889 Fountain Square Court, Building F-1, Columbus, Ohio 43224, 614-265-6453 (phone), 614-265-3096 (fax), <http://www.dnr.state.oh.us/dnap>. The remaining questions are designed to be answered primarily by the results of the site visit. Refer to the User's Manual for descriptions of these wetland types. Note: "Critical habitat" is legally defined in the Endangered Species Act and is the geographic area containing physical or biological features essential to the conservation of a listed species or as an area that may require special management considerations or protection. The Rater should contact the Region 3 Headquarters or the Columbus Ecological Services Office for updates as to whether critical habitat has been designated for other federally listed threatened or endangered species. "Documented" means the wetland is listed in the appropriate State of Ohio database.

Wetland 3c

Charlie Allen

06/17/20

#	Question	Circle one	
1	Critical Habitat. Is the wetland in a township, section, or subsection of a United States Geological Survey 7.5 minute Quadrangle that has been designated by the U.S. Fish and Wildlife Service as "critical habitat" for any threatened or endangered plant or animal species? Note: as of January 1, 2001, of the federally listed endangered or threatened species which can be found in Ohio, the Indiana Bat has had critical habitat designated (50 CFR 17.95(a)) and the piping plover has had critical habitat proposed (65 FR 41812 July 6, 2000).	YES <input type="checkbox"/> Wetland should be evaluated for possible Category 3 status Go to Question 2	NO <input checked="" type="checkbox"/> Go to Question 2
2	Threatened or Endangered Species. Is the wetland known to contain an individual of, or documented occurrences of federal or state-listed threatened or endangered plant or animal species?	YES <input type="checkbox"/> Wetland is a Category 3 wetland. Go to Question 3	NO <input checked="" type="checkbox"/> Go to Question 3
3	Documented High Quality Wetland. Is the wetland on record in Natural Heritage Database as a high quality wetland?	YES <input type="checkbox"/> Wetland is a Category 3 wetland Go to Question 4	NO <input checked="" type="checkbox"/> Go to Question 4
4	Significant Breeding or Concentration Area. Does the wetland contain documented regionally significant breeding or nonbreeding waterfowl, neotropical songbird, or shorebird concentration areas?	YES <input type="checkbox"/> Wetland is a Category 3 wetland Go to Question 5	NO <input checked="" type="checkbox"/> Go to Question 5
5	Category 1 Wetlands. Is the wetland less than 0.5 hectares (1 acre) in size and hydrologically isolated and either 1) comprised of vegetation that is dominated (greater than eighty per cent areal cover) by <i>Phalaris arundinacea</i> , <i>Lythrum salicaria</i> , or <i>Phragmites australis</i> , or 2) an acidic pond created or excavated on mined lands that has little or no vegetation?	YES <input type="checkbox"/> Wetland is a Category 1 wetland Go to Question 6	NO <input checked="" type="checkbox"/> Go to Question 6
6	Bogs. Is the wetland a peat-accumulating wetland that 1) has no significant inflows or outflows, 2) supports acidophilic mosses, particularly <i>Sphagnum</i> spp., 3) the acidophilic mosses have >30% cover, 4) at least one species from Table 1 is present, and 5) the cover of invasive species (see Table 1) is <25%?	YES <input type="checkbox"/> Wetland is a Category 3 wetland Go to Question 7	NO <input checked="" type="checkbox"/> Go to Question 7
7	Fens. Is the wetland a carbon accumulating (peat, muck) wetland that is saturated during most of the year, primarily by a discharge of free flowing, mineral rich, ground water with a circumneutral ph (5.5-9.0) and with one or more plant species listed in Table 1 and the cover of invasive species listed in Table 1 is <25%?	YES <input type="checkbox"/> Wetland is a Category 3 wetland Go to Question 8a	NO <input checked="" type="checkbox"/> Go to Question 8a
8a	"Old Growth Forest." Is the wetland a forested wetland and is the forest characterized by, but not limited to, the following characteristics: overstory canopy trees of great age (exceeding at least 50% of a projected maximum attainable age for a species); little or no evidence of human-caused understory disturbance during the past 80 to 100 years; an all-aged structure and multilayered canopies; aggregations of canopy trees interspersed with canopy gaps; and significant numbers of standing dead snags and downed logs?	YES <input type="checkbox"/> Wetland is a Category 3 wetland. Go to Question 8b	NO <input checked="" type="checkbox"/> Go to Question 8b

8b	Mature forested wetlands. Is the wetland a forested wetland with 50% or more of the cover of upper forest canopy consisting of deciduous trees with large diameters at breast height (dbh), generally diameters greater than 45cm (17.7in) dbh?	YES <input type="checkbox"/> Wetland should be evaluated for possible Category 3 status. Go to Question 9a	NO <input checked="" type="checkbox"/> Go to Question 9a
9a	Lake Erie coastal and tributary wetlands. Is the wetland located at an elevation less than 575 feet on the USGS map, adjacent to this elevation, or along a tributary to Lake Erie that is accessible to fish?	YES <input type="checkbox"/> Go to Question 9b	NO <input checked="" type="checkbox"/> Go to Question 10
9b	Does the wetland's hydrology result from measures designed to prevent erosion and the loss of aquatic plants, i.e. the wetland is partially hydrologically restricted from Lake Erie due to lakeward or landward dikes or other hydrological controls?	YES <input type="checkbox"/> Wetland should be evaluated for possible Category 3 status Go to Question 10	NO <input type="checkbox"/> Go to Question 9c
9c	Are Lake Erie water levels the wetland's primary hydrological influence, i.e. the wetland is hydrologically unrestricted (no lakeward or upland border alterations), or the wetland can be characterized as an "estuarine" wetland with lake and river influenced hydrology. These include sandbar deposition wetlands, estuarine wetlands, river mouth wetlands, or those dominated by submersed aquatic vegetation.	YES <input type="checkbox"/> Go to Question 9d	NO <input type="checkbox"/> Go to Question 10
9d	Does the wetland have a predominance of native species within its vegetation communities, although non-native or disturbance tolerant native species can also be present?	YES <input type="checkbox"/> Wetland is a Category 3 wetland Go to Question 10	NO <input type="checkbox"/> Go to Question 9e
9e	Does the wetland have a predominance of non-native or disturbance tolerant native plant species within its vegetation communities?	YES <input type="checkbox"/> Wetland should be evaluated for possible Category 3 status Go to Question 10	NO <input type="checkbox"/> Go to Question 10
10	Lake Plain Sand Prairies (Oak Openings) Is the wetland located in Lucas, Fulton, Henry, or Wood Counties and can the wetland be characterized by the following description: the wetland has a sandy substrate with interspersed organic matter, a water table often within several inches of the surface, and often with a dominance of the gramineous vegetation listed in Table 1 (woody species may also be present). The Ohio Department of Natural Resources Division of Natural Areas and Preserves can provide assistance in confirming this type of wetland and its quality.	YES <input type="checkbox"/> Wetland is a Category 3 wetland. Go to Question 11	NO <input checked="" type="checkbox"/> Go to Question 11
11	Relict Wet Prairies. Is the wetland a relict wet prairie community dominated by some or all of the species in Table 1. Extensive prairies were formerly located in the Darby Plains (Madison and Union Counties), Sandusky Plains (Wyandot, Crawford, and Marion Counties), northwest Ohio (e.g. Erie, Huron, Lucas, Wood Counties), and portions of western Ohio Counties (e.g. Darke, Mercer, Miami, Montgomery, Van Wert etc.).	YES <input type="checkbox"/> Wetland should be evaluated for possible Category 3 status Complete Quantitative Rating	NO <input checked="" type="checkbox"/> Complete Quantitative Rating

Table 1. Characteristic plant species.

invasive/exotic spp	fen species	bog species	Oak Opening species	wet prairie species
<i>Lythrum salicaria</i>	<i>Zygadenus elegans</i> var. <i>glaucus</i>	<i>Calla palustris</i>	<i>Carex cryptolepis</i>	<i>Calamagrostis canadensis</i>
<i>Myriophyllum spicatum</i>	<i>Cacalia plantaginea</i>	<i>Carex atlantica</i> var. <i>capillacea</i>	<i>Carex lasiocarpa</i>	<i>Calamagrostis stricta</i>
<i>Najas minor</i>	<i>Carex flava</i>	<i>Carex echinata</i>	<i>Carex stricta</i>	<i>Carex atherodes</i>
<i>Phalaris arundinacea</i>	<i>Carex sterilis</i>	<i>Carex oligosperma</i>	<i>Cladium mariscoides</i>	<i>Carex buxbaumii</i>
<i>Phragmites australis</i>	<i>Carex stricta</i>	<i>Carex trisperma</i>	<i>Calamagrostis stricta</i>	<i>Carex pellita</i>
<i>Potamogeton crispus</i>	<i>Deschampsia caespitosa</i>	<i>Chamaedaphne calyculata</i>	<i>Calamagrostis canadensis</i>	<i>Carex sartwellii</i>
<i>Ranunculus ficaria</i>	<i>Eleocharis rostellata</i>	<i>Decodon verticillatus</i>	<i>Quercus palustris</i>	<i>Gentiana andrewsii</i>
<i>Rhamnus frangula</i>	<i>Eriophorum viridicarinatum</i>	<i>Eriophorum virginicum</i>		<i>Helianthus grosseserratus</i>
<i>Typha angustifolia</i>	<i>Gentianopsis</i> spp.	<i>Larix laricina</i>		<i>Liatris spicata</i>
<i>Typha xglauca</i>	<i>Lobelia kalmii</i>	<i>Nemopanthus mucronatus</i>		<i>Lysimachia quadriflora</i>
	<i>Parnassia glauca</i>	<i>Scheuchzeria palustris</i>		<i>Lythrum alatum</i>
	<i>Potentilla fruticosa</i>	<i>Sphagnum</i> spp.		<i>Pycnanthemum virginianum</i>
	<i>Rhamnus alnifolia</i>	<i>Vaccinium macrocarpon</i>		<i>Silphium terebinthinaceum</i>
	<i>Rhynchospora capillacea</i>	<i>Vaccinium corymbosum</i>		<i>Sorghastrum nutans</i>
	<i>Salix candida</i>	<i>Vaccinium oxycoccos</i>		<i>Spartina pectinata</i>
	<i>Salix myricoides</i>	<i>Woodwardia virginica</i>		<i>Solidago riddellii</i>
	<i>Salix serissima</i>	<i>Xyris difformis</i>		
	<i>Solidago ohioensis</i>			
	<i>Tofieldia glutinosa</i>			
	<i>Triglochin maritimum</i>			
	<i>Triglochin palustre</i>			

End of Narrative Rating. Begin Quantitative Rating on next page.

Site: Wetland 3c	Rater(s): Charlie Allen	Date: 06/17/20
-------------------------	--------------------------------	-----------------------

0	0
max 6 pts.	subtotal

Metric 1. Wetland Area (size).

Select one size class and assign score.

- ☐ >50 acres (>20.2ha) (6 pts)
- ☐ 25 to <50 acres (10.1 to <20.2ha) (5 pts)
- ☐ 10 to <25 acres (4 to <10.1ha) (4 pts)
- ☐ 3 to <10 acres (1.2 to <4ha) (3 pts)
- ☐ 0.3 to <3 acres (0.12 to <1.2ha) (2pts)
- ☐ 0.1 to <0.3 acres (0.04 to <0.12ha) (1 pt)
- ☒ <0.1 acres (0.04ha) (0 pts)

1	1
max 14 pts.	subtotal

Metric 2. Upland buffers and surrounding land use.

2a. Calculate average buffer width. Select only one and assign score. Do not double check.

- ☐ WIDE. Buffers average 50m (164ft) or more around wetland perimeter (7)
- ☐ MEDIUM. Buffers average 25m to <50m (82 to <164ft) around wetland perimeter (4)
- ☐ NARROW. Buffers average 10m to <25m (32ft to <82ft) around wetland perimeter (1)
- ☒ VERY NARROW. Buffers average <10m (<32ft) around wetland perimeter (0)

2b. Intensity of surrounding land use. Select one or double check and average.

- ☐ VERY LOW. 2nd growth or older forest, prairie, savannah, wildlife area, etc. (7)
- ☐ LOW. Old field (>10 years), shrub land, young second growth forest. (5)
- ☐ MODERATELY HIGH. Residential, fenced pasture, park, conservation tillage, new fallow field. (3)
- ☒ HIGH. Urban, industrial, open pasture, row cropping, mining, construction. (1)

15	16
max 30 pts.	subtotal

Metric 3. Hydrology.

3a. Sources of Water. Score all that apply.

- ☐ High pH groundwater (5)
- ☐ Other groundwater (3)
- ☒ Precipitation (1)
- ☒ Seasonal/Intermittent surface water (3)
- ☐ Perennial surface water (lake or stream) (5)

3c. Maximum water depth. Select only one and assign score.

- ☐ >0.7 (27.6in) (3)
- ☐ 0.4 to 0.7m (15.7 to 27.6in) (2)
- ☒ <0.4m (<15.7in) (1)

3e. Modifications to natural hydrologic regime. Score one or double check and average.

- ☐ None or none apparent (12)
- ☒ Recovered (7)
- ☐ Recovering (3)
- ☐ Recent or no recovery (1)

3b. Connectivity. Score all that apply.

- ☐ 100 year floodplain (1)
- ☒ Between stream/lake and other human use (1)
- ☐ Part of wetland/upland (e.g. forest), complex (1)
- ☒ Part of riparian or upland corridor (1)

3d. Duration inundation/saturation. Score one or dbl check.

- ☐ Semi- to permanently inundated/saturated (4)
- ☐ Regularly inundated/saturated (3)
- ☐ Seasonally inundated (2)
- ☒ Seasonally saturated in upper 30cm (12in) (1)

Check all disturbances observed	
<input checked="" type="checkbox"/> ditch	<input type="checkbox"/> point source (nonstormwater)
<input checked="" type="checkbox"/> tile	<input type="checkbox"/> filling/grading
<input type="checkbox"/> dike	<input checked="" type="checkbox"/> road bed/RR track
<input type="checkbox"/> weir	<input type="checkbox"/> dredging
<input type="checkbox"/> stormwater input	<input type="checkbox"/> other _____

10	26
max 20 pts.	subtotal

Metric 4. Habitat Alteration and Development.

4a. Substrate disturbance. Score one or double check and average.

- ☐ None or none apparent (4)
- ☒ Recovered (3)
- ☐ Recovering (2)
- ☐ Recent or no recovery (1)

4b. Habitat development. Select only one and assign score.

- ☐ Excellent (7)
- ☐ Very good (6)
- ☐ Good (5)
- ☐ Moderately good (4)
- ☐ Fair (3)
- ☐ Poor to fair (2)
- ☒ Poor (1)

4c. Habitat alteration. Score one or double check and average.

- ☐ None or none apparent (9)
- ☒ Recovered (6)
- ☐ Recovering (3)
- ☐ Recent or no recovery (1)

Check all disturbances observed	
<input type="checkbox"/> mowing	<input type="checkbox"/> shrub/sapling removal
<input type="checkbox"/> grazing	<input checked="" type="checkbox"/> herbaceous/aquatic bed removal
<input type="checkbox"/> clearcutting	<input type="checkbox"/> sedimentation
<input type="checkbox"/> selective cutting	<input type="checkbox"/> dredging
<input type="checkbox"/> woody debris removal	<input type="checkbox"/> farming
<input type="checkbox"/> toxic pollutants	<input checked="" type="checkbox"/> nutrient enrichment

26
subtotal this page

Site: Wetland 3c	Rater(s): Charlie Allen	Date: 06/17/20
-------------------------	--------------------------------	-----------------------

26

subtotal first page

0	26
---	----

max 10 pts.

subtotal

Metric 5. Special Wetlands.

Check all that apply and score as indicated.

- ☐ Bog (10)
- ☐ Fen (10)
- ☐ Old growth forest (10)
- ☐ Mature forested wetland (5)
- ☐ Lake Erie coastal/tributary wetland-unrestricted hydrology (10)
- ☐ Lake Erie coastal/tributary wetland-restricted hydrology (5)
- ☐ Lake Plain Sand Prairies (Oak Openings) (10)
- ☐ Relict Wet Prairies (10)
- ☐ Known occurrence state/federal threatened or endangered species (10)
- ☐ Significant migratory songbird/water fowl habitat or usage (10)
- ☐ Category 1 Wetland. See Question 1 Qualitative Rating (-10)

-3	23
----	----

max 20 pts.

subtotal

Metric 6. Plant communities, interspersions, microtopography.

6a. Wetland Vegetation Communities.

Score all present using 0 to 3 scale.

- ☐ Aquatic bed
- ☐ Emergent
- ☐ Shrub
- ☐ Forest
- ☐ Mudflats
- ☐ Open water
- ☐ Other _____

6b. horizontal (plan view) Interspersion.

Select only one.

- ☐ High (5)
- ☐ Moderately high(4)
- ☐ Moderate (3)
- ☐ Moderately low (2)
- ☒ Low (1)
- ☐ None (0)

6c. Coverage of invasive plants. Refer to Table 1 ORAM long form for list. Add or deduct points for coverage

- ☒ Extensive >75% cover (-5)
- ☐ Moderate 25-75% cover (-3)
- ☐ Sparse 5-25% cover (-1)
- ☐ Nearly absent <5% cover (0)
- ☐ Absent (1)

6d. Microtopography.

Score all present using 0 to 3 scale.

- ☐ 0 Vegetated hummocks/tussocks
- ☐ 0 Coarse woody debris >15cm (6in)
- ☐ 0 Standing dead >25cm (10in) dbh
- ☐ 0 Amphibian breeding pools

Vegetation Community Cover Scale

0	Absent or comprises <0.1ha (0.2471 acres) contiguous area
1	Present and either comprises small part of wetland's vegetation and is of moderate quality, or comprises a significant part but is of low quality
2	Present and either comprises significant part of wetland's vegetation and is of moderate quality or comprises a small part and is of high quality
3	Present and comprises significant part, or more, of wetland's vegetation and is of high quality

Narrative Description of Vegetation Quality

low	Low spp diversity and/or predominance of nonnative or disturbance tolerant native species
mod	Native spp are dominant component of the vegetation, although nonnative and/or disturbance tolerant native spp can also be present, and species diversity moderate to moderately high, but generally w/o presence of rare threatened or endangered spp
high	A predominance of native species, with nonnative spp and/or disturbance tolerant native spp absent or virtually absent, and high spp diversity and often, but not always, the presence of rare, threatened, or endangered spp

Mudflat and Open Water Class Quality

0	Absent <0.1ha (0.247 acres)
1	Low 0.1 to <1ha (0.247 to 2.47 acres)
2	Moderate 1 to <4ha (2.47 to 9.88 acres)
3	High 4ha (9.88 acres) or more

Microtopography Cover Scale

0	Absent
1	Present very small amounts or if more common of marginal quality
2	Present in moderate amounts, but not of highest quality or in small amounts of highest quality
3	Present in moderate or greater amounts and of highest quality

23

End of Quantitative Rating. Complete Categorization Worksheets.

Wetland Categorization Worksheet

Choices	Circle one	Evaluation of Categorization Result of ORAM
Did you answer "Yes" to any of the following questions: Narrative Rating Nos. 2, 3, 4, 6, 7, 8a, 9d, 10	YES <input type="checkbox"/> Wetland is categorized as a Category 3 wetland	NO <input checked="" type="checkbox"/> Is quantitative rating score <i>less</i> than the Category 2 scoring threshold (<i>excluding</i> gray zone)? If yes, reevaluate the category of the wetland using the narrative criteria in OAC Rule 3745-1-54(C) and biological and/or functional assessments to determine if the wetland has been over-categorized by the ORAM
Did you answer "Yes" to any of the following questions: Narrative Rating Nos. 1, 8b, 9b, 9e, 11	YES <input type="checkbox"/> Wetland should be evaluated for possible Category 3 status	NO <input checked="" type="checkbox"/> Evaluate the wetland using the 1) narrative criteria in OAC Rule 3745-1-54(C) and 2) the quantitative rating score. If the wetland is determined to be a Category 3 wetland using either of these, it should be categorized as a Category 3 wetland. Detailed biological and/or functional assessments may also be used to determine the wetland's category.
Did you answer "Yes" to Narrative Rating No. 5	YES <input type="checkbox"/> Wetland is categorized as a Category 1 wetland	NO <input checked="" type="checkbox"/> Is quantitative rating score <i>greater</i> than the Category 2 scoring threshold (<i>including</i> any gray zone)? If yes, reevaluate the category of the wetland using the narrative criteria in OAC Rule 3745-1-54(C) and biological and/or functional assessments to determine if the wetland has been under-categorized by the ORAM
Does the quantitative score fall within the scoring range of a Category 1, 2, or 3 wetland?	YES <input checked="" type="checkbox"/> Wetland is assigned to the appropriate category based on the scoring range	NO <input type="checkbox"/> If the score of the wetland is located within the scoring range for a particular category, the wetland should be assigned to that category. In all instances however, the narrative criteria described in OAC Rule 3745-1-54(C) can be used to clarify or change a categorization based on a quantitative score.
Does the quantitative score fall with the "gray zone" for Category 1 or 2 or Category 2 or 3 wetlands?	YES <input type="checkbox"/> Wetland is assigned to the higher of the two categories or assigned to a category based on detailed assessments and the narrative criteria	NO <input checked="" type="checkbox"/> Rater has the option of assigning the wetland to the higher of the two categories or to assign a category based on the results of a nonrapid wetland assessment method, e.g. functional assessment, biological assessment, etc, and a consideration of the narrative criteria in OAC rule 3745-1-54(C).
Does the wetland otherwise exhibit <i>moderate OR superior</i> hydrologic OR habitat, OR recreational functions AND the wetland was <i>not</i> categorized as a Category 2 wetland (in the case of moderate functions) or a Category 3 wetland (in the case of superior functions) by this method?	YES <input type="checkbox"/> Wetland was undercategorized by this method. A written justification for recategorization should be provided on Background Information Form	NO <input checked="" type="checkbox"/> Wetland is assigned to category as determined by the ORAM. A wetland may be undercategorized using this method, but still exhibit one or more superior functions, e.g. a wetland's biotic communities may be degraded by human activities, but the wetland may still exhibit superior hydrologic functions because of its type, landscape position, size, local or regional significance, etc. In this circumstance, the narrative criteria in OAC Rule 3745-1-54(C)(2) and (3) are controlling, and the under-categorization should be corrected. A written justification with supporting reasons or information for this determination should be provided.

Final Category

Choose one	Category 1	Category 2	Category 3
Category 1	<input checked="" type="checkbox"/>	<input type="checkbox"/>	<input type="checkbox"/>

End of Ohio Rapid Assessment Method for Wetlands.

Version 5.0	Ohio Rapid Assessment Method for Wetlands 10 Page Form for Wetland Categorization	
	Background Information Scoring Boundary Worksheet Narrative Rating Field Form Quantitative Rating ORAM Summary Worksheet Wetland Categorization Worksheet	Ohio EPA, Division of Surface Water Final: February 1, 2001

Instructions

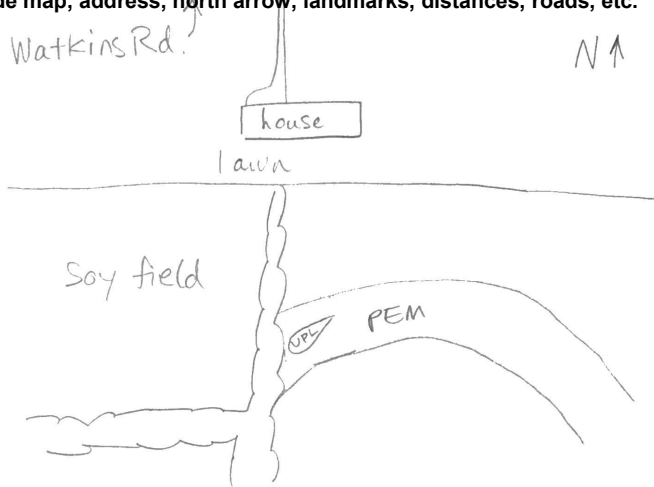
The investigator is *STRONGLY URGED* to read the Manual for Using the Ohio Rapid Assessment Method for Wetlands for further elaboration and discussion of the questions below prior to using the rating forms.

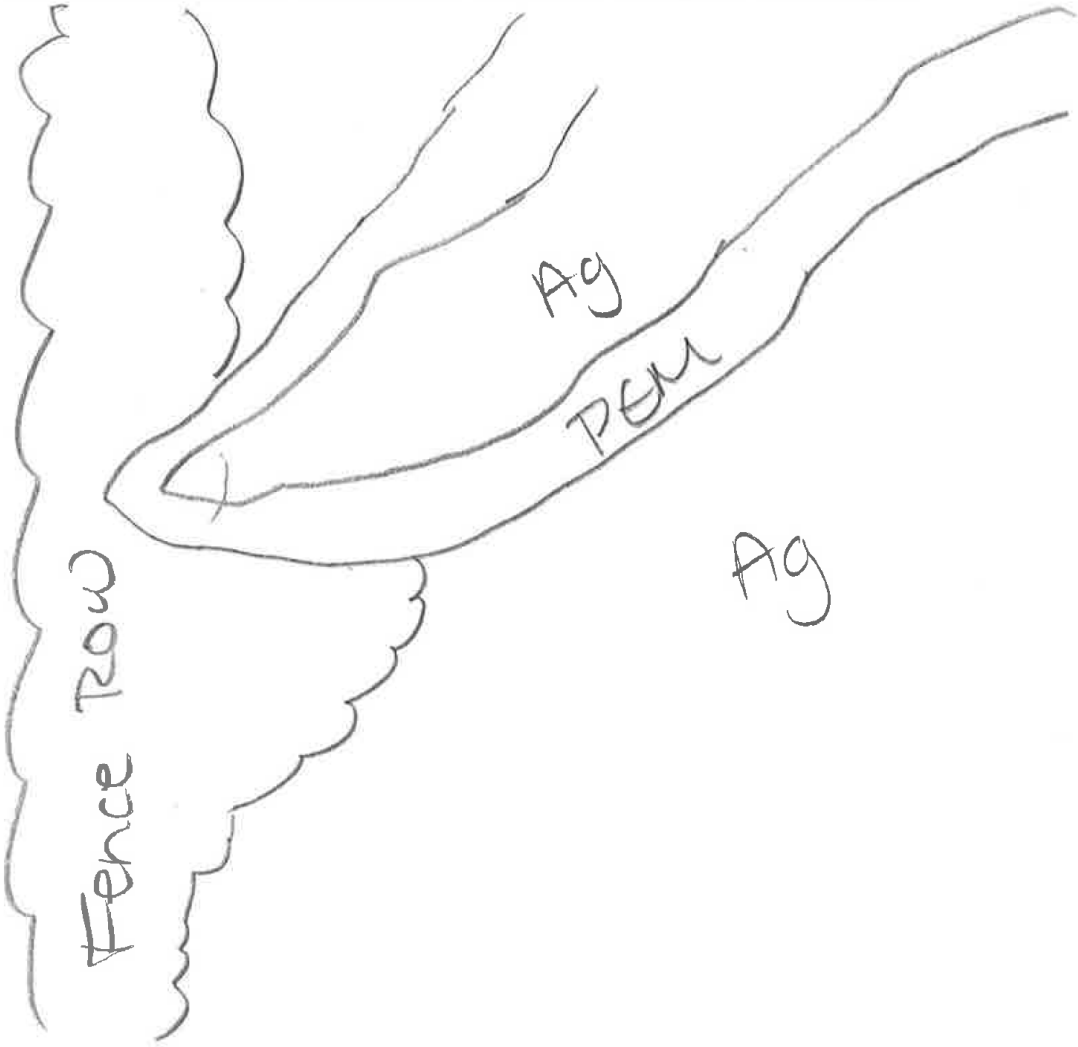
The Narrative Rating is designed to categorize a wetland or to provide alerts to the Rater based on the presence or possible presence of threatened or endangered species. The presence or proximity of such species is often an indicator of the quality and lack of disturbance of the wetland being evaluated. In addition, it is designed to categorize certain wetlands as very low quality (Category 1) or very high quality (Category 3) regardless of the wetland's score on the Quantitative Rating. In addition, the Narrative Rating also alerts the investigator that a particular wetland *may* be a Category 3 wetland, again, regardless of the wetland's score on the Quantitative Rating.

It is *VERY IMPORTANT* to properly and thoroughly answer each of the questions in the ORAM in order to properly categorize a wetland. To *properly* answer all the questions, the boundaries of the wetland being assessed must be correctly identified. Refer to Scoring Boundary worksheet and the User's Manual for a discussion of how to determine the "scoring boundaries." In some instances, the scoring boundaries may differ from the "jurisdictional boundaries."

Refer to the most recent ORAM Score Calibration Report for the scoring breakpoints between wetland categories. The most recent version of this document is posted on Ohio EPA's Division of Surface Water web page at: <http://www.epa.ohio.gov/dsw/wetlands/WetlandEcologySection.aspx>

Background Information

Name:	Angela Sjollema	
Date:	7/9/2020	
Affiliation:	Stantec	
Address:	1500 Lake Shore Dr., Suite 100, Columbus, OH	
Phone Number:	614-643-440	
e-mail address:	angela.sjollema@stantec.com	
Name of Wetland:	Wetland 3d	
Vegetation Communit(ies):	PEM	
HGM Class(es):	Riverine	
Location of Wetland: include map, address, north arrow, landmarks, distances, roads, etc.		
Lat/Long or UTM Coordinate	40.213193, -83.174321	
USGS Quad Name	Shawnee Hills, OH	
County	Union Co.	
Township	Mill Creek Twp.	
Section and Subsection	N/A	
Hydrologic Unit Code	50600011201	
Site Visit	7/9/2020	
National Wetland Inventory Map	N/A	
Ohio Wetland Inventory Map	N/A	
Soil Survey	Union County Soil Survey	
Delineation report/map	Wetland and Waterbody Delineation Report; Figure 4	

Name of Wetland: Wetland 3d	
Wetland Size (acres, hectares): 0.25 ac. (0.02 ac. within Project area)	
Sketch: Include north arrow, relationship with other surface waters, vegetation zones, etc.	
	
Comments, Narrative Discussion, Justification of Category Changes:	
Final score : 20	Category: 1

Scoring Boundary Worksheet

INSTRUCTIONS. The initial step in completing the ORAM is to identify the “scoring boundaries” of the wetland being rated. In many instances this determination will be relatively easy and the scoring boundaries will coincide with the “jurisdictional boundaries.” For example, the scoring boundary of an isolated cattail marsh located in the middle of a farm field will likely be the same as that wetland’s jurisdictional boundaries. In other instances, however, the scoring boundary will not be as easily determined. Wetlands that are small or isolated from other surface waters often form large contiguous areas or heterogeneous complexes of wetland and upland. In separating wetlands for scoring purposes, the hydrologic regime of the wetland is the main criterion that should be used. Boundaries between contiguous or connected wetlands should be established where the volume, flow, or velocity of water moving through the wetland changes significantly. *Areas with a high degree of hydrologic interaction should be scored as a single wetland.* In determining a wetland’s scoring boundaries, use the guidelines in the ORAM Manual Section 5.0. In certain instances, it may be difficult to establish the scoring boundary for the wetland being rated. These problem situations include wetlands that form a patchwork on the landscape, wetlands divided by artificial boundaries like property fences, roads, or railroad embankments, wetlands that are contiguous with streams, lakes, or rivers, and estuarine or coastal wetlands. These situations are discussed below, however, it is recommended that Rater contact Ohio EPA, Division of Surface Water, 401/Wetlands Section if there are additional questions or a need for further clarification of the appropriate scoring boundaries of a particular wetland.

Wetland 3d

Angela Sjollema

7/9/2020

#	Steps in properly establishing scoring boundaries	done?	not applicable
Step 1	Identify the wetland area of interest. This may be the site of a proposed impact, a reference site, conservation site, etc.	<input checked="" type="checkbox"/>	<input type="checkbox"/>
Step 2	Identify the locations where there is physical evidence that hydrology changes rapidly. Such evidence includes both natural and human-induced changes including, constrictions caused by berms or dikes, points where the water velocity changes rapidly at rapids or falls, points where significant inflows occur at the confluence of rivers, or other factors that may restrict hydrologic interaction between the wetlands or parts of a single wetland.	<input checked="" type="checkbox"/>	<input type="checkbox"/>
Step 3	Delineate the boundary of the wetland to be rated such that all areas of interest that are contiguous to and within the areas where the hydrology does not change significantly, i.e. areas that have a high degree of hydrologic interaction are included within the scoring boundary.	<input checked="" type="checkbox"/>	<input type="checkbox"/>
Step 4	Determine if artificial boundaries, such as property lines, state lines, roads, railroad embankments, etc., are present. These should not be used to establish scoring boundaries unless they coincide with areas where the hydrologic regime changes.	<input checked="" type="checkbox"/>	<input type="checkbox"/>
Step 5	In all instances, the Rater may enlarge the minimum scoring boundaries discussed here to score together wetlands that could be scored separately.	<input type="checkbox"/>	<input checked="" type="checkbox"/>
Step 6	Consult ORAM Manual Section 5.0 for how to establish scoring boundaries for wetlands that form a patchwork on the landscape, divided by artificial boundaries, contiguous to streams, lakes or rivers, or for dual classifications.	<input checked="" type="checkbox"/>	<input type="checkbox"/>

End of Scoring Boundary Determination. Begin Narrative Rating on next page.

Narrative Rating

INSTRUCTIONS. Answer each of the following questions. Questions 1, 2, 3 and 4 should be answered based on information obtained from the site visit or the literature *and* by submitting a Data Services Request to the Ohio Department of Natural Resources, Division of Natural Areas and Preserves, Natural Heritage Data Services, 1889 Fountain Square Court, Building F-1, Columbus, Ohio 43224, 614-265-6453 (phone), 614-265-3096 (fax), <http://www.dnr.state.oh.us/dnap>. The remaining questions are designed to be answered primarily by the results of the site visit. Refer to the User's Manual for descriptions of these wetland types. Note: "Critical habitat" is legally defined in the Endangered Species Act and is the geographic area containing physical or biological features essential to the conservation of a listed species or as an area that may require special management considerations or protection. The Rater should contact the Region 3 Headquarters or the Columbus Ecological Services Office for updates as to whether critical habitat has been designated for other federally listed threatened or endangered species. "Documented" means the wetland is listed in the appropriate State of Ohio database.

Wetland 3d

Angela Sjollem

7/9/2020

#	Question	Circle one	
1	Critical Habitat. Is the wetland in a township, section, or subsection of a United States Geological Survey 7.5 minute Quadrangle that has been designated by the U.S. Fish and Wildlife Service as "critical habitat" for any threatened or endangered plant or animal species? Note: as of January 1, 2001, of the federally listed endangered or threatened species which can be found in Ohio, the Indiana Bat has had critical habitat designated (50 CFR 17.95(a)) and the piping plover has had critical habitat proposed (65 FR 41812 July 6, 2000).	YES <input type="checkbox"/> Wetland should be evaluated for possible Category 3 status Go to Question 2	NO <input checked="" type="checkbox"/> Go to Question 2
2	Threatened or Endangered Species. Is the wetland known to contain an individual of, or documented occurrences of federal or state-listed threatened or endangered plant or animal species?	YES <input type="checkbox"/> Wetland is a Category 3 wetland. Go to Question 3	NO <input checked="" type="checkbox"/> Go to Question 3
3	Documented High Quality Wetland. Is the wetland on record in Natural Heritage Database as a high quality wetland?	YES <input type="checkbox"/> Wetland is a Category 3 wetland Go to Question 4	NO <input checked="" type="checkbox"/> Go to Question 4
4	Significant Breeding or Concentration Area. Does the wetland contain documented regionally significant breeding or nonbreeding waterfowl, neotropical songbird, or shorebird concentration areas?	YES <input type="checkbox"/> Wetland is a Category 3 wetland Go to Question 5	NO <input checked="" type="checkbox"/> Go to Question 5
5	Category 1 Wetlands. Is the wetland less than 0.5 hectares (1 acre) in size and hydrologically isolated and either 1) comprised of vegetation that is dominated (greater than eighty per cent areal cover) by <i>Phalaris arundinacea</i> , <i>Lythrum salicaria</i> , or <i>Phragmites australis</i> , or 2) an acidic pond created or excavated on mined lands that has little or no vegetation?	YES <input type="checkbox"/> Wetland is a Category 1 wetland Go to Question 6	NO <input checked="" type="checkbox"/> Go to Question 6
6	Bogs. Is the wetland a peat-accumulating wetland that 1) has no significant inflows or outflows, 2) supports acidophilic mosses, particularly <i>Sphagnum</i> spp., 3) the acidophilic mosses have >30% cover, 4) at least one species from Table 1 is present, and 5) the cover of invasive species (see Table 1) is <25%?	YES <input type="checkbox"/> Wetland is a Category 3 wetland Go to Question 7	NO <input checked="" type="checkbox"/> Go to Question 7
7	Fens. Is the wetland a carbon accumulating (peat, muck) wetland that is saturated during most of the year, primarily by a discharge of free flowing, mineral rich, ground water with a circumneutral pH (5.5-9.0) and with one or more plant species listed in Table 1 and the cover of invasive species listed in Table 1 is <25%?	YES <input type="checkbox"/> Wetland is a Category 3 wetland Go to Question 8a	NO <input checked="" type="checkbox"/> Go to Question 8a
8a	"Old Growth Forest." Is the wetland a forested wetland and is the forest characterized by, but not limited to, the following characteristics: overstory canopy trees of great age (exceeding at least 50% of a projected maximum attainable age for a species); little or no evidence of human-caused understory disturbance during the past 80 to 100 years; an all-aged structure and multilayered canopies; aggregations of canopy trees interspersed with canopy gaps; and significant numbers of standing dead snags and downed logs?	YES <input type="checkbox"/> Wetland is a Category 3 wetland. Go to Question 8b	NO <input checked="" type="checkbox"/> Go to Question 8b

8b	Mature forested wetlands. Is the wetland a forested wetland with 50% or more of the cover of upper forest canopy consisting of deciduous trees with large diameters at breast height (dbh), generally diameters greater than 45cm (17.7in) dbh?	YES <input type="checkbox"/> Wetland should be evaluated for possible Category 3 status. Go to Question 9a	NO <input checked="" type="checkbox"/> Go to Question 9a
9a	Lake Erie coastal and tributary wetlands. Is the wetland located at an elevation less than 575 feet on the USGS map, adjacent to this elevation, or along a tributary to Lake Erie that is accessible to fish?	YES <input type="checkbox"/> Go to Question 9b	NO <input checked="" type="checkbox"/> Go to Question 10
9b	Does the wetland's hydrology result from measures designed to prevent erosion and the loss of aquatic plants, i.e. the wetland is partially hydrologically restricted from Lake Erie due to lakeward or landward dikes or other hydrological controls?	YES <input type="checkbox"/> Wetland should be evaluated for possible Category 3 status Go to Question 10	NO <input type="checkbox"/> Go to Question 9c
9c	Are Lake Erie water levels the wetland's primary hydrological influence, i.e. the wetland is hydrologically unrestricted (no lakeward or upland border alterations), or the wetland can be characterized as an "estuarine" wetland with lake and river influenced hydrology. These include sandbar deposition wetlands, estuarine wetlands, river mouth wetlands, or those dominated by submersed aquatic vegetation.	YES <input type="checkbox"/> Go to Question 9d	NO <input type="checkbox"/> Go to Question 10
9d	Does the wetland have a predominance of native species within its vegetation communities, although non-native or disturbance tolerant native species can also be present?	YES <input type="checkbox"/> Wetland is a Category 3 wetland Go to Question 10	NO <input type="checkbox"/> Go to Question 9e
9e	Does the wetland have a predominance of non-native or disturbance tolerant native plant species within its vegetation communities?	YES <input type="checkbox"/> Wetland should be evaluated for possible Category 3 status Go to Question 10	NO <input type="checkbox"/> Go to Question 10
10	Lake Plain Sand Prairies (Oak Openings) Is the wetland located in Lucas, Fulton, Henry, or Wood Counties and can the wetland be characterized by the following description: the wetland has a sandy substrate with interspersed organic matter, a water table often within several inches of the surface, and often with a dominance of the gramineous vegetation listed in Table 1 (woody species may also be present). The Ohio Department of Natural Resources Division of Natural Areas and Preserves can provide assistance in confirming this type of wetland and its quality.	YES <input type="checkbox"/> Wetland is a Category 3 wetland. Go to Question 11	NO <input checked="" type="checkbox"/> Go to Question 11
11	Relict Wet Prairies. Is the wetland a relict wet prairie community dominated by some or all of the species in Table 1. Extensive prairies were formerly located in the Darby Plains (Madison and Union Counties), Sandusky Plains (Wyandot, Crawford, and Marion Counties), northwest Ohio (e.g. Erie, Huron, Lucas, Wood Counties), and portions of western Ohio Counties (e.g. Darke, Mercer, Miami, Montgomery, Van Wert etc.).	YES <input type="checkbox"/> Wetland should be evaluated for possible Category 3 status Complete Quantitative Rating	NO <input checked="" type="checkbox"/> Complete Quantitative Rating

Table 1. Characteristic plant species.

invasive/exotic spp	fen species	bog species	Oak Opening species	wet prairie species
<i>Lythrum salicaria</i>	<i>Zygadenus elegans</i> var. <i>glaucus</i>	<i>Calla palustris</i>	<i>Carex cryptolepis</i>	<i>Calamagrostis canadensis</i>
<i>Myriophyllum spicatum</i>	<i>Cacalia plantaginea</i>	<i>Carex atlantica</i> var. <i>capillacea</i>	<i>Carex lasiocarpa</i>	<i>Calamagrostis stricta</i>
<i>Najas minor</i>	<i>Carex flava</i>	<i>Carex echinata</i>	<i>Carex stricta</i>	<i>Carex atherodes</i>
<i>Phalaris arundinacea</i>	<i>Carex sterilis</i>	<i>Carex oligosperma</i>	<i>Cladium mariscoides</i>	<i>Carex buxbaumii</i>
<i>Phragmites australis</i>	<i>Carex stricta</i>	<i>Carex trisperma</i>	<i>Calamagrostis stricta</i>	<i>Carex pellita</i>
<i>Potamogeton crispus</i>	<i>Deschampsia caespitosa</i>	<i>Chamaedaphne calyculata</i>	<i>Calamagrostis canadensis</i>	<i>Carex sartwellii</i>
<i>Ranunculus ficaria</i>	<i>Eleocharis rostellata</i>	<i>Decodon verticillatus</i>	<i>Quercus palustris</i>	<i>Gentiana andrewsii</i>
<i>Rhamnus frangula</i>	<i>Eriophorum viridicarinatum</i>	<i>Eriophorum virginicum</i>		<i>Helianthus grosseserratus</i>
<i>Typha angustifolia</i>	<i>Gentianopsis</i> spp.	<i>Larix laricina</i>		<i>Liatris spicata</i>
<i>Typha xglauca</i>	<i>Lobelia kalmii</i>	<i>Nemopanthus mucronatus</i>		<i>Lysimachia quadriflora</i>
	<i>Parnassia glauca</i>	<i>Scheuchzeria palustris</i>		<i>Lythrum alatum</i>
	<i>Potentilla fruticosa</i>	<i>Sphagnum</i> spp.		<i>Pycnanthemum virginianum</i>
	<i>Rhamnus alnifolia</i>	<i>Vaccinium macrocarpon</i>		<i>Silphium terebinthinaceum</i>
	<i>Rhynchospora capillacea</i>	<i>Vaccinium corymbosum</i>		<i>Sorghastrum nutans</i>
	<i>Salix candida</i>	<i>Vaccinium oxycoccos</i>		<i>Spartina pectinata</i>
	<i>Salix myricoides</i>	<i>Woodwardia virginica</i>		<i>Solidago riddellii</i>
	<i>Salix serissima</i>	<i>Xyris difformis</i>		
	<i>Solidago ohioensis</i>			
	<i>Tofieldia glutinosa</i>			
	<i>Triglochin maritimum</i>			
	<i>Triglochin palustre</i>			

End of Narrative Rating. Begin Quantitative Rating on next page.

Site: Wetland 3d	Rater(s): Angela Sjollema	Date: 7/9/2020
-------------------------	----------------------------------	-----------------------

1	1
max 6 pts.	subtotal

Metric 1. Wetland Area (size).

Select one size class and assign score.

- ☐ >50 acres (>20.2ha) (6 pts)
- ☐ 25 to <50 acres (10.1 to <20.2ha) (5 pts)
- ☐ 10 to <25 acres (4 to <10.1ha) (4 pts)
- ☐ 3 to <10 acres (1.2 to <4ha) (3 pts)
- ☐ 0.3 to <3 acres (0.12 to <1.2ha) (2pts)
- ☒ 0.1 to <0.3 acres (0.04 to <0.12ha) (1 pt)
- ☐ <0.1 acres (0.04ha) (0 pts)

2	3
max 14 pts.	subtotal

Metric 2. Upland buffers and surrounding land use.

2a. Calculate average buffer width. Select only one and assign score. Do not double check.

- ☐ WIDE. Buffers average 50m (164ft) or more around wetland perimeter (7)
- ☐ MEDIUM. Buffers average 25m to <50m (82 to <164ft) around wetland perimeter (4)
- ☒ NARROW. Buffers average 10m to <25m (32ft to <82ft) around wetland perimeter (1)
- ☐ VERY NARROW. Buffers average <10m (<32ft) around wetland perimeter (0)

2b. Intensity of surrounding land use. Select one or double check and average.

- ☐ VERY LOW. 2nd growth or older forest, prairie, savannah, wildlife area, etc. (7)
- ☐ LOW. Old field (>10 years), shrub land, young second growth forest. (5)
- ☐ MODERATELY HIGH. Residential, fenced pasture, park, conservation tillage, new fallow field. (3)
- ☒ HIGH. Urban, industrial, open pasture, row cropping, mining, construction. (1)

10	13
max 30 pts.	subtotal

Metric 3. Hydrology.

3a. Sources of Water. Score all that apply.

- ☐ High pH groundwater (5)
- ☐ Other groundwater (3)
- ☒ Precipitation (1)
- ☒ Seasonal/Intermittent surface water (3)
- ☐ Perennial surface water (lake or stream) (5)

3c. Maximum water depth. Select only one and assign score.

- ☐ >0.7 (27.6in) (3)
- ☐ 0.4 to 0.7m (15.7 to 27.6in) (2)
- ☒ <0.4m (<15.7in) (1)

3b. Connectivity. Score all that apply.

- ☐ 100 year floodplain (1)
- ☐ Between stream/lake and other human use (1)
- ☐ Part of wetland/upland (e.g. forest), complex (1)
- ☒ Part of riparian or upland corridor (1)

3d. Duration inundation/saturation. Score one or dbl check.

- ☐ Semi- to permanently inundated/saturated (4)
- ☐ Regularly inundated/saturated (3)
- ☐ Seasonally inundated (2)
- ☒ Seasonally saturated in upper 30cm (12in) (1)

3e. Modifications to natural hydrologic regime. Score one or double check and average.

- ☐ None or none apparent (12)
- ☐ Recovered (7)
- ☒ Recovering (3)
- ☐ Recent or no recovery (1)

Check all disturbances observed	
<input checked="" type="checkbox"/> ditch <input checked="" type="checkbox"/> tile <input type="checkbox"/> dike <input type="checkbox"/> weir <input type="checkbox"/> stormwater input	<input type="checkbox"/> point source (nonstormwater) <input type="checkbox"/> filling/grading <input type="checkbox"/> road bed/RR track <input type="checkbox"/> dredging <input type="checkbox"/> other _____

7	20
max 20 pts.	subtotal

Metric 4. Habitat Alteration and Development.

4a. Substrate disturbance. Score one or double check and average.

- ☐ None or none apparent (4)
- ☒ Recovered (3)
- ☐ Recovering (2)
- ☐ Recent or no recovery (1)

4b. Habitat development. Select only one and assign score.

- ☐ Excellent (7)
- ☐ Very good (6)
- ☐ Good (5)
- ☐ Moderately good (4)
- ☐ Fair (3)
- ☐ Poor to fair (2)
- ☒ Poor (1)

4c. Habitat alteration. Score one or double check and average.

- ☐ None or none apparent (9)
- ☐ Recovered (6)
- ☒ Recovering (3)
- ☐ Recent or no recovery (1)

Check all disturbances observed	
<input type="checkbox"/> mowing <input type="checkbox"/> grazing <input type="checkbox"/> clearcutting <input type="checkbox"/> selective cutting <input type="checkbox"/> woody debris removal <input type="checkbox"/> toxic pollutants	<input type="checkbox"/> shrub/sapling removal <input type="checkbox"/> herbaceous/aquatic bed removal <input type="checkbox"/> sedimentation <input type="checkbox"/> dredging <input checked="" type="checkbox"/> farming <input type="checkbox"/> nutrient enrichment

20
subtotal this page

Site: Wetland 3d	Rater(s): Angela Sjollema	Date: 7/9/2020
-------------------------	----------------------------------	-----------------------

20

subtotal first page

0

20

max 10 pts.

subtotal

Metric 5. Special Wetlands.

Check all that apply and score as indicated.

- ☐ Bog (10)
- ☐ Fen (10)
- ☐ Old growth forest (10)
- ☐ Mature forested wetland (5)
- ☐ Lake Erie coastal/tributary wetland-unrestricted hydrology (10)
- ☐ Lake Erie coastal/tributary wetland-restricted hydrology (5)
- ☐ Lake Plain Sand Prairies (Oak Openings) (10)
- ☐ Relict Wet Prairies (10)
- ☐ Known occurrence state/federal threatened or endangered species (10)
- ☐ Significant migratory songbird/water fowl habitat or usage (10)
- ☐ Category 1 Wetland. See Question 1 Qualitative Rating (-10)

0

20

max 20 pts.

subtotal

Metric 6. Plant communities, interspersions, microtopography.

6a. Wetland Vegetation Communities.

Score all present using 0 to 3 scale.

- ☐ Aquatic bed
- ☐ Emergent
- ☐ Shrub
- ☐ Forest
- ☐ Mudflats
- ☐ Open water
- ☐ Other _____

6b. horizontal (plan view) Interspersions.

Select only one.

- ☐ High (5)
- ☐ Moderately high(4)
- ☐ Moderate (3)
- ☐ Moderately low (2)
- ☐ Low (1)
- ☒ None (0)

6c. Coverage of invasive plants. Refer to Table 1 ORAM long form for list. Add or deduct points for coverage

- ☐ Extensive >75% cover (-5)
- ☐ Moderate 25-75% cover (-3)
- ☒ Sparse 5-25% cover (-1)
- ☐ Nearly absent <5% cover (0)
- ☐ Absent (1)

6d. Microtopography.

Score all present using 0 to 3 scale.

- ☐ 0 Vegetated hummocks/tussocks
- ☐ 0 Coarse woody debris >15cm (6in)
- ☐ 0 Standing dead >25cm (10in) dbh
- ☐ 0 Amphibian breeding pools

Vegetation Community Cover Scale

0	Absent or comprises <0.1ha (0.2471 acres) contiguous area
1	Present and either comprises small part of wetland's vegetation and is of moderate quality, or comprises a significant part but is of low quality
2	Present and either comprises significant part of wetland's vegetation and is of moderate quality or comprises a small part and is of high quality
3	Present and comprises significant part, or more, of wetland's vegetation and is of high quality

Narrative Description of Vegetation Quality

low	Low spp diversity and/or predominance of nonnative or disturbance tolerant native species
mod	Native spp are dominant component of the vegetation, although nonnative and/or disturbance tolerant native spp can also be present, and species diversity moderate to moderately high, but generally w/o presence of rare threatened or endangered spp
high	A predominance of native species, with nonnative spp and/or disturbance tolerant native spp absent or virtually absent, and high spp diversity and often, but not always, the presence of rare, threatened, or endangered spp

Mudflat and Open Water Class Quality

0	Absent <0.1ha (0.247 acres)
1	Low 0.1 to <1ha (0.247 to 2.47 acres)
2	Moderate 1 to <4ha (2.47 to 9.88 acres)
3	High 4ha (9.88 acres) or more

Microtopography Cover Scale

0	Absent
1	Present very small amounts or if more common of marginal quality
2	Present in moderate amounts, but not of highest quality or in small amounts of highest quality
3	Present in moderate or greater amounts and of highest quality

20

End of Quantitative Rating. Complete Categorization Worksheets.

Wetland Categorization Worksheet

Choices	Circle one	Evaluation of Categorization Result of ORAM
Did you answer "Yes" to any of the following questions: Narrative Rating Nos. 2, 3, 4, 6, 7, 8a, 9d, 10	YES <input type="checkbox"/> Wetland is categorized as a Category 3 wetland	NO <input checked="" type="checkbox"/> Is quantitative rating score <i>less</i> than the Category 2 scoring threshold (<i>excluding</i> gray zone)? If yes, reevaluate the category of the wetland using the narrative criteria in OAC Rule 3745-1-54(C) and biological and/or functional assessments to determine if the wetland has been over-categorized by the ORAM
Did you answer "Yes" to any of the following questions: Narrative Rating Nos. 1, 8b, 9b, 9e, 11	YES <input type="checkbox"/> Wetland should be evaluated for possible Category 3 status	NO <input checked="" type="checkbox"/> Evaluate the wetland using the 1) narrative criteria in OAC Rule 3745-1-54(C) and 2) the quantitative rating score. If the wetland is determined to be a Category 3 wetland using either of these, it should be categorized as a Category 3 wetland. Detailed biological and/or functional assessments may also be used to determine the wetland's category.
Did you answer "Yes" to Narrative Rating No. 5	YES <input type="checkbox"/> Wetland is categorized as a Category 1 wetland	NO <input checked="" type="checkbox"/> Is quantitative rating score <i>greater</i> than the Category 2 scoring threshold (<i>including</i> any gray zone)? If yes, reevaluate the category of the wetland using the narrative criteria in OAC Rule 3745-1-54(C) and biological and/or functional assessments to determine if the wetland has been under-categorized by the ORAM
Does the quantitative score fall within the scoring range of a Category 1, 2, or 3 wetland?	YES <input checked="" type="checkbox"/> Wetland is assigned to the appropriate category based on the scoring range	NO <input type="checkbox"/> If the score of the wetland is located within the scoring range for a particular category, the wetland should be assigned to that category. In all instances however, the narrative criteria described in OAC Rule 3745-1-54(C) can be used to clarify or change a categorization based on a quantitative score.
Does the quantitative score fall with the "gray zone" for Category 1 or 2 or Category 2 or 3 wetlands?	YES <input type="checkbox"/> Wetland is assigned to the higher of the two categories or assigned to a category based on detailed assessments and the narrative criteria	NO <input checked="" type="checkbox"/> Rater has the option of assigning the wetland to the higher of the two categories or to assign a category based on the results of a nonrapid wetland assessment method, e.g. functional assessment, biological assessment, etc, and a consideration of the narrative criteria in OAC rule 3745-1-54(C).
Does the wetland otherwise exhibit <i>moderate OR superior</i> hydrologic OR habitat, OR recreational functions AND the wetland was <i>not</i> categorized as a Category 2 wetland (in the case of moderate functions) or a Category 3 wetland (in the case of superior functions) by this method?	YES <input type="checkbox"/> Wetland was undercategorized by this method. A written justification for recategorization should be provided on Background Information Form	NO <input checked="" type="checkbox"/> Wetland is assigned to category as determined by the ORAM. A wetland may be undercategorized using this method, but still exhibit one or more superior functions, e.g. a wetland's biotic communities may be degraded by human activities, but the wetland may still exhibit superior hydrologic functions because of its type, landscape position, size, local or regional significance, etc. In this circumstance, the narrative criteria in OAC Rule 3745-1-54(C)(2) and (3) are controlling, and the under-categorization should be corrected. A written justification with supporting reasons or information for this determination should be provided.

Final Category			
Choose one	Category 1	Category 2	Category 3
Category 1	<input checked="" type="checkbox"/>	<input type="checkbox"/>	<input type="checkbox"/>

End of Ohio Rapid Assessment Method for Wetlands.

Version 5.0	Ohio Rapid Assessment Method for Wetlands 10 Page Form for Wetland Categorization	
	Background Information Scoring Boundary Worksheet Narrative Rating Field Form Quantitative Rating ORAM Summary Worksheet Wetland Categorization Worksheet	Ohio EPA, Division of Surface Water Final: February 1, 2001

Instructions


The investigator is *STRONGLY URGED* to read the Manual for Using the Ohio Rapid Assessment Method for Wetlands for further elaboration and discussion of the questions below prior to using the rating forms.

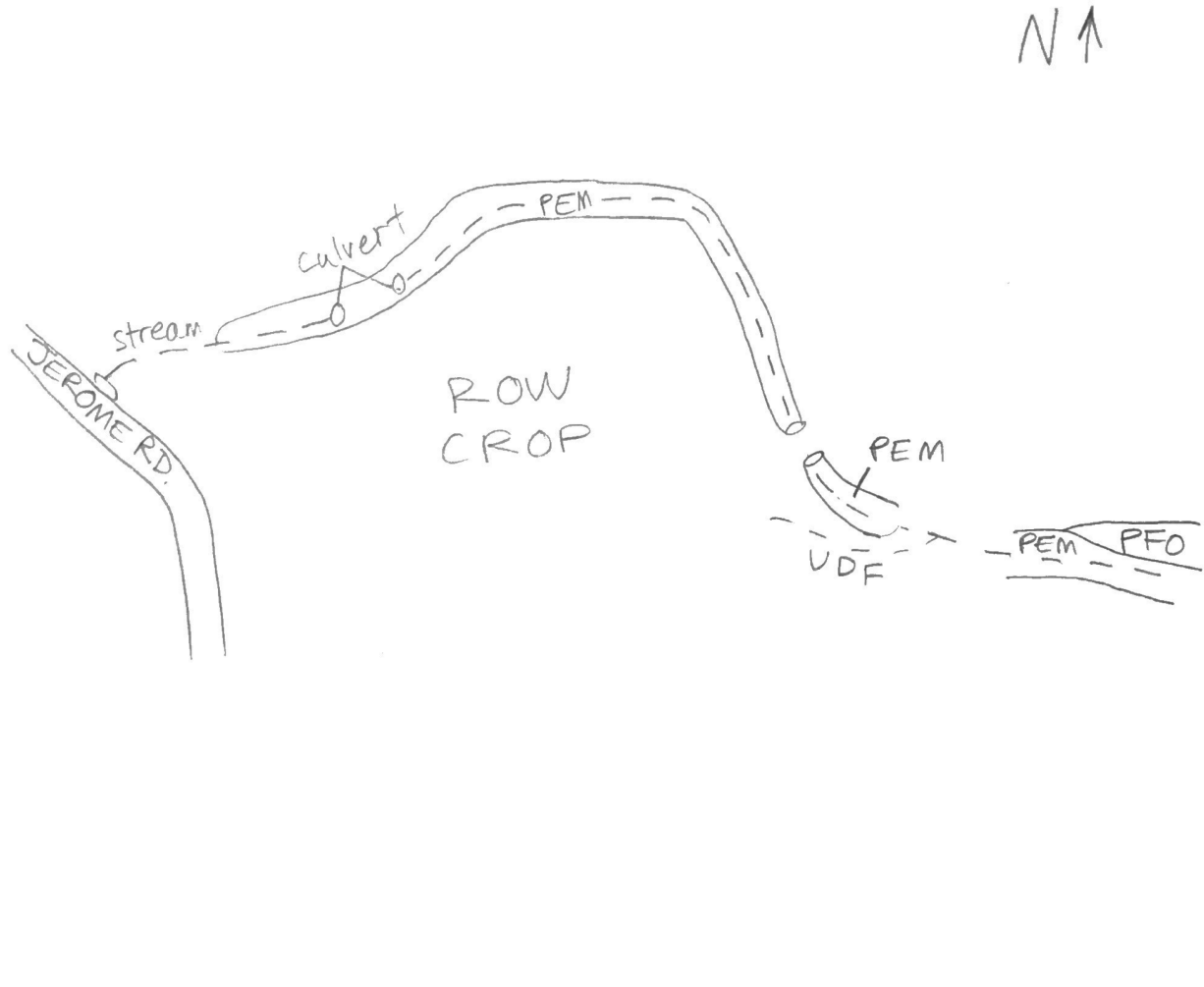
The Narrative Rating is designed to categorize a wetland or to provide alerts to the Rater based on the presence or possible presence of threatened or endangered species. The presence or proximity of such species is often an indicator of the quality and lack of disturbance of the wetland being evaluated. In addition, it is designed to categorize certain wetlands as very low quality (Category 1) or very high quality (Category 3) regardless of the wetland's score on the Quantitative Rating. In addition, the Narrative Rating also alerts the investigator that a particular wetland *may* be a Category 3 wetland, again, regardless of the wetland's score on the Quantitative Rating.

It is *VERY IMPORTANT* to properly and thoroughly answer each of the questions in the ORAM in order to properly categorize a wetland. To *properly* answer all the questions, the boundaries of the wetland being assessed must be correctly identified. Refer to Scoring Boundary worksheet and the User's Manual for a discussion of how to determine the "scoring boundaries." In some instances, the scoring boundaries may differ from the "jurisdictional boundaries."

Refer to the most recent ORAM Score Calibration Report for the scoring breakpoints between wetland categories. The most recent version of this document is posted on Ohio EPA's Division of Surface Water web page at: <http://www.epa.ohio.gov/dsw/wetlands/WetlandEcologySection.aspx>

Background Information

Name:	A. Sjollema	
Date:	1/31/2020	
Affiliation:	Stantec	
Address:	1500 Lake Shore Dr., Columbus, OH 43204	
Phone Number:	614-643-440	
e-mail address:	angela.sjollema@stantec.com	
Name of Wetland:	Wetland 4	
Vegetation Communit(ies):	PEM	
HGM Class(es):	Riverine	
Location of Wetland: include map, address, north arrow, landmarks, distances, roads, etc.		
Lat/Long or UTM Coordinate	40.203911, -83.175967	
USGS Quad Name	Shawnee Hills, OH	
County	Union	
Township	Mill Creek, OH	
Section and Subsection	N/A	
Hydrologic Unit Code	050600011201	
Site Visit	01/31/2020 and 7/9/2020	
National Wetland Inventory Map	N/A	
Ohio Wetland Inventory Map	N/A	
Soil Survey	Union Co. Soil Survey	
Delineation report/map	Wetland and Waterbody Delineation Report; Figure 4	

Name of Wetland: Wetland 4	
Wetland Size (acres, hectares): 0.31 acres	
 <p>The map shows a stream flowing from the top left towards the bottom right. A road labeled 'JEROME RD.' runs parallel to the stream on the left. A dashed line labeled 'PEM' follows the stream's path. A 'culvert' is marked where the stream crosses a road. The area between the stream and the road is labeled 'ROW CROP'. On the right side, there is a dashed line labeled 'PEM' and a solid line labeled 'VDF'. Further right, there is a dashed line labeled 'PEM' and a solid line labeled 'PFO'. A north arrow is in the top right corner.</p>	
Comments, Narrative Discussion, Justification of Category Changes:	
Final score : 15	Category: 1

Scoring Boundary Worksheet

INSTRUCTIONS. The initial step in completing the ORAM is to identify the “scoring boundaries” of the wetland being rated. In many instances this determination will be relatively easy and the scoring boundaries will coincide with the “jurisdictional boundaries.” For example, the scoring boundary of an isolated cattail marsh located in the middle of a farm field will likely be the same as that wetland’s jurisdictional boundaries. In other instances, however, the scoring boundary will not be as easily determined. Wetlands that are small or isolated from other surface waters often form large contiguous areas or heterogeneous complexes of wetland and upland. In separating wetlands for scoring purposes, the hydrologic regime of the wetland is the main criterion that should be used. Boundaries between contiguous or connected wetlands should be established where the volume, flow, or velocity of water moving through the wetland changes significantly. *Areas with a high degree of hydrologic interaction should be scored as a single wetland.* In determining a wetland’s scoring boundaries, use the guidelines in the ORAM Manual Section 5.0. In certain instances, it may be difficult to establish the scoring boundary for the wetland being rated. These problem situations include wetlands that form a patchwork on the landscape, wetlands divided by artificial boundaries like property fences, roads, or railroad embankments, wetlands that are contiguous with streams, lakes, or rivers, and estuarine or coastal wetlands. These situations are discussed below, however, it is recommended that Rater contact Ohio EPA, Division of Surface Water, 401/Wetlands Section if there are additional questions or a need for further clarification of the appropriate scoring boundaries of a particular wetland.

Wetland 4

A. Sjollema

1/31/2020

#	Steps in properly establishing scoring boundaries	done?	not applicable
Step 1	Identify the wetland area of interest. This may be the site of a proposed impact, a reference site, conservation site, etc.	<input checked="" type="checkbox"/>	<input type="checkbox"/>
Step 2	Identify the locations where there is physical evidence that hydrology changes rapidly. Such evidence includes both natural and human-induced changes including, constrictions caused by berms or dikes, points where the water velocity changes rapidly at rapids or falls, points where significant inflows occur at the confluence of rivers, or other factors that may restrict hydrologic interaction between the wetlands or parts of a single wetland.	<input checked="" type="checkbox"/>	<input type="checkbox"/>
Step 3	Delineate the boundary of the wetland to be rated such that all areas of interest that are contiguous to and within the areas where the hydrology does not change significantly, i.e. areas that have a high degree of hydrologic interaction are included within the scoring boundary.	<input checked="" type="checkbox"/>	<input type="checkbox"/>
Step 4	Determine if artificial boundaries, such as property lines, state lines, roads, railroad embankments, etc., are present. These should not be used to establish scoring boundaries unless they coincide with areas where the hydrologic regime changes.	<input checked="" type="checkbox"/>	<input type="checkbox"/>
Step 5	In all instances, the Rater may enlarge the minimum scoring boundaries discussed here to score together wetlands that could be scored separately.	<input checked="" type="checkbox"/>	<input type="checkbox"/>
Step 6	Consult ORAM Manual Section 5.0 for how to establish scoring boundaries for wetlands that form a patchwork on the landscape, divided by artificial boundaries, contiguous to streams, lakes or rivers, or for dual classifications.	<input checked="" type="checkbox"/>	<input type="checkbox"/>

End of Scoring Boundary Determination. Begin Narrative Rating on next page.

Narrative Rating

INSTRUCTIONS. Answer each of the following questions. Questions 1, 2, 3 and 4 should be answered based on information obtained from the site visit or the literature *and* by submitting a Data Services Request to the Ohio Department of Natural Resources, Division of Natural Areas and Preserves, Natural Heritage Data Services, 1889 Fountain Square Court, Building F-1, Columbus, Ohio 43224, 614-265-6453 (phone), 614-265-3096 (fax), <http://www.dnr.state.oh.us/dnap>. The remaining questions are designed to be answered primarily by the results of the site visit. Refer to the User's Manual for descriptions of these wetland types. Note: "Critical habitat" is legally defined in the Endangered Species Act and is the geographic area containing physical or biological features essential to the conservation of a listed species or as an area that may require special management considerations or protection. The Rater should contact the Region 3 Headquarters or the Columbus Ecological Services Office for updates as to whether critical habitat has been designated for other federally listed threatened or endangered species. "Documented" means the wetland is listed in the appropriate State of Ohio database.

Wetland 4

A. Sjollega

1/31/2020

#	Question	Circle one	
1	Critical Habitat. Is the wetland in a township, section, or subsection of a United States Geological Survey 7.5 minute Quadrangle that has been designated by the U.S. Fish and Wildlife Service as "critical habitat" for any threatened or endangered plant or animal species? Note: as of January 1, 2001, of the federally listed endangered or threatened species which can be found in Ohio, the Indiana Bat has had critical habitat designated (50 CFR 17.95(a)) and the piping plover has had critical habitat proposed (65 FR 41812 July 6, 2000).	YES <input type="checkbox"/> Wetland should be evaluated for possible Category 3 status Go to Question 2	NO <input checked="" type="checkbox"/> Go to Question 2
2	Threatened or Endangered Species. Is the wetland known to contain an individual of, or documented occurrences of federal or state-listed threatened or endangered plant or animal species?	YES <input type="checkbox"/> Wetland is a Category 3 wetland. Go to Question 3	NO <input checked="" type="checkbox"/> Go to Question 3
3	Documented High Quality Wetland. Is the wetland on record in Natural Heritage Database as a high quality wetland?	YES <input type="checkbox"/> Wetland is a Category 3 wetland Go to Question 4	NO <input checked="" type="checkbox"/> Go to Question 4
4	Significant Breeding or Concentration Area. Does the wetland contain documented regionally significant breeding or nonbreeding waterfowl, neotropical songbird, or shorebird concentration areas?	YES <input type="checkbox"/> Wetland is a Category 3 wetland Go to Question 5	NO <input checked="" type="checkbox"/> Go to Question 5
5	Category 1 Wetlands. Is the wetland less than 0.5 hectares (1 acre) in size and hydrologically isolated and either 1) comprised of vegetation that is dominated (greater than eighty per cent areal cover) by <i>Phalaris arundinacea</i> , <i>Lythrum salicaria</i> , or <i>Phragmites australis</i> , or 2) an acidic pond created or excavated on mined lands that has little or no vegetation?	YES <input type="checkbox"/> Wetland is a Category 1 wetland Go to Question 6	NO <input checked="" type="checkbox"/> Go to Question 6
6	Bogs. Is the wetland a peat-accumulating wetland that 1) has no significant inflows or outflows, 2) supports acidophilic mosses, particularly <i>Sphagnum</i> spp., 3) the acidophilic mosses have >30% cover, 4) at least one species from Table 1 is present, and 5) the cover of invasive species (see Table 1) is <25%?	YES <input type="checkbox"/> Wetland is a Category 3 wetland Go to Question 7	NO <input checked="" type="checkbox"/> Go to Question 7
7	Fens. Is the wetland a carbon accumulating (peat, muck) wetland that is saturated during most of the year, primarily by a discharge of free flowing, mineral rich, ground water with a circumneutral pH (5.5-9.0) and with one or more plant species listed in Table 1 and the cover of invasive species listed in Table 1 is <25%?	YES <input type="checkbox"/> Wetland is a Category 3 wetland Go to Question 8a	NO <input checked="" type="checkbox"/> Go to Question 8a
8a	"Old Growth Forest." Is the wetland a forested wetland and is the forest characterized by, but not limited to, the following characteristics: overstory canopy trees of great age (exceeding at least 50% of a projected maximum attainable age for a species); little or no evidence of human-caused understory disturbance during the past 80 to 100 years; an all-aged structure and multilayered canopies; aggregations of canopy trees interspersed with canopy gaps; and significant numbers of standing dead snags and downed logs?	YES <input type="checkbox"/> Wetland is a Category 3 wetland. Go to Question 8b	NO <input checked="" type="checkbox"/> Go to Question 8b

8b	Mature forested wetlands. Is the wetland a forested wetland with 50% or more of the cover of upper forest canopy consisting of deciduous trees with large diameters at breast height (dbh), generally diameters greater than 45cm (17.7in) dbh?	YES <input type="checkbox"/> Wetland should be evaluated for possible Category 3 status. Go to Question 9a	NO <input checked="" type="checkbox"/> Go to Question 9a
9a	Lake Erie coastal and tributary wetlands. Is the wetland located at an elevation less than 575 feet on the USGS map, adjacent to this elevation, or along a tributary to Lake Erie that is accessible to fish?	YES <input type="checkbox"/> Go to Question 9b	NO <input checked="" type="checkbox"/> Go to Question 10
9b	Does the wetland's hydrology result from measures designed to prevent erosion and the loss of aquatic plants, i.e. the wetland is partially hydrologically restricted from Lake Erie due to lakeward or landward dikes or other hydrological controls?	YES <input type="checkbox"/> Wetland should be evaluated for possible Category 3 status Go to Question 10	NO <input type="checkbox"/> Go to Question 9c
9c	Are Lake Erie water levels the wetland's primary hydrological influence, i.e. the wetland is hydrologically unrestricted (no lakeward or upland border alterations), or the wetland can be characterized as an "estuarine" wetland with lake and river influenced hydrology. These include sandbar deposition wetlands, estuarine wetlands, river mouth wetlands, or those dominated by submersed aquatic vegetation.	YES <input type="checkbox"/> Go to Question 9d	NO <input type="checkbox"/> Go to Question 10
9d	Does the wetland have a predominance of native species within its vegetation communities, although non-native or disturbance tolerant native species can also be present?	YES <input type="checkbox"/> Wetland is a Category 3 wetland Go to Question 10	NO <input type="checkbox"/> Go to Question 9e
9e	Does the wetland have a predominance of non-native or disturbance tolerant native plant species within its vegetation communities?	YES <input type="checkbox"/> Wetland should be evaluated for possible Category 3 status Go to Question 10	NO <input checked="" type="checkbox"/> Go to Question 10
10	Lake Plain Sand Prairies (Oak Openings) Is the wetland located in Lucas, Fulton, Henry, or Wood Counties and can the wetland be characterized by the following description: the wetland has a sandy substrate with interspersed organic matter, a water table often within several inches of the surface, and often with a dominance of the gramineous vegetation listed in Table 1 (woody species may also be present). The Ohio Department of Natural Resources Division of Natural Areas and Preserves can provide assistance in confirming this type of wetland and its quality.	YES <input type="checkbox"/> Wetland is a Category 3 wetland. Go to Question 11	NO <input checked="" type="checkbox"/> Go to Question 11
11	Relict Wet Prairies. Is the wetland a relict wet prairie community dominated by some or all of the species in Table 1. Extensive prairies were formerly located in the Darby Plains (Madison and Union Counties), Sandusky Plains (Wyandot, Crawford, and Marion Counties), northwest Ohio (e.g. Erie, Huron, Lucas, Wood Counties), and portions of western Ohio Counties (e.g. Darke, Mercer, Miami, Montgomery, Van Wert etc.).	YES <input type="checkbox"/> Wetland should be evaluated for possible Category 3 status Complete Quantitative Rating	NO <input checked="" type="checkbox"/> Complete Quantitative Rating

Table 1. Characteristic plant species.

invasive/exotic spp	fen species	bog species	Oak Opening species	wet prairie species
<i>Lythrum salicaria</i>	<i>Zygadenus elegans</i> var. <i>glaucus</i>	<i>Calla palustris</i>	<i>Carex cryptolepis</i>	<i>Calamagrostis canadensis</i>
<i>Myriophyllum spicatum</i>	<i>Cacalia plantaginea</i>	<i>Carex atlantica</i> var. <i>capillacea</i>	<i>Carex lasiocarpa</i>	<i>Calamagrostis stricta</i>
<i>Najas minor</i>	<i>Carex flava</i>	<i>Carex echinata</i>	<i>Carex stricta</i>	<i>Carex atherodes</i>
<i>Phalaris arundinacea</i>	<i>Carex sterilis</i>	<i>Carex oligosperma</i>	<i>Cladium mariscoides</i>	<i>Carex buxbaumii</i>
<i>Phragmites australis</i>	<i>Carex stricta</i>	<i>Carex trisperma</i>	<i>Calamagrostis stricta</i>	<i>Carex pellita</i>
<i>Potamogeton crispus</i>	<i>Deschampsia caespitosa</i>	<i>Chamaedaphne calyculata</i>	<i>Calamagrostis canadensis</i>	<i>Carex sartwellii</i>
<i>Ranunculus ficaria</i>	<i>Eleocharis rostellata</i>	<i>Decodon verticillatus</i>	<i>Quercus palustris</i>	<i>Gentiana andrewsii</i>
<i>Rhamnus frangula</i>	<i>Eriophorum viridicarinatum</i>	<i>Eriophorum virginicum</i>		<i>Helianthus grosseserratus</i>
<i>Typha angustifolia</i>	<i>Gentianopsis</i> spp.	<i>Larix laricina</i>		<i>Liatris spicata</i>
<i>Typha xglauca</i>	<i>Lobelia kalmii</i>	<i>Nemopanthus mucronatus</i>		<i>Lysimachia quadriflora</i>
	<i>Parnassia glauca</i>	<i>Scheuchzeria palustris</i>		<i>Lythrum alatum</i>
	<i>Potentilla fruticosa</i>	<i>Sphagnum</i> spp.		<i>Pycnanthemum virginianum</i>
	<i>Rhamnus alnifolia</i>	<i>Vaccinium macrocarpon</i>		<i>Silphium terebinthinaceum</i>
	<i>Rhynchospora capillacea</i>	<i>Vaccinium corymbosum</i>		<i>Sorghastrum nutans</i>
	<i>Salix candida</i>	<i>Vaccinium oxycoccos</i>		<i>Spartina pectinata</i>
	<i>Salix myricoides</i>	<i>Woodwardia virginica</i>		<i>Solidago riddellii</i>
	<i>Salix serissima</i>	<i>Xyris difformis</i>		
	<i>Solidago ohioensis</i>			
	<i>Tofieldia glutinosa</i>			
	<i>Triglochin maritimum</i>			
	<i>Triglochin palustre</i>			

End of Narrative Rating. Begin Quantitative Rating on next page.

Site: Wetland 4	Rater(s): A. Sjollema	Date: 1/31/2020
------------------------	------------------------------	------------------------

2	2
max 6 pts.	subtotal

Metric 1. Wetland Area (size).

Select one size class and assign score.

- ☐ >50 acres (>20.2ha) (6 pts)
- ☐ 25 to <50 acres (10.1 to <20.2ha) (5 pts)
- ☐ 10 to <25 acres (4 to <10.1ha) (4 pts)
- ☐ 3 to <10 acres (1.2 to <4ha) (3 pts)
- ☒ 0.3 to <3 acres (0.12 to <1.2ha) (2pts)
- ☐ 0.1 to <0.3 acres (0.04 to <0.12ha) (1 pt)
- ☐ <0.1 acres (0.04ha) (0 pts)

2	4
max 14 pts.	subtotal

Metric 2. Upland buffers and surrounding land use.

2a. Calculate average buffer width. Select only one and assign score. Do not double check.

- ☐ WIDE. Buffers average 50m (164ft) or more around wetland perimeter (7)
- ☐ MEDIUM. Buffers average 25m to <50m (82 to <164ft) around wetland perimeter (4)
- ☐ NARROW. Buffers average 10m to <25m (32ft to <82ft) around wetland perimeter (1)
- ☒ VERY NARROW. Buffers average <10m (<32ft) around wetland perimeter (0)

2b. Intensity of surrounding land use. Select one or double check and average.

- ☐ VERY LOW. 2nd growth or older forest, prairie, savannah, wildlife area, etc. (7)
- ☐ LOW. Old field (>10 years), shrub land, young second growth forest. (5)
- ☒ MODERATELY HIGH. Residential, fenced pasture, park, conservation tillage, new fallow field. (3)
- ☐ HIGH. Urban, industrial, open pasture, row cropping, mining, construction. (1)

10	14
max 30 pts.	subtotal

Metric 3. Hydrology.

3a. Sources of Water. Score all that apply.

- ☐ High pH groundwater (5)
- ☐ Other groundwater (3)
- ☒ Precipitation (1)
- ☒ Seasonal/Intermittent surface water (3)
- ☐ Perennial surface water (lake or stream) (5)

3c. Maximum water depth. Select only one and assign score.

- ☐ >0.7 (27.6in) (3)
- ☐ 0.4 to 0.7m (15.7 to 27.6in) (2)
- ☒ <0.4m (<15.7in) (1)

3e. Modifications to natural hydrologic regime. Score one or double check and average.

- ☐ None or none apparent (12)
- ☐ Recovered (7)
- ☒ Recovering (3)
- ☒ Recent or no recovery (1)

3b. Connectivity. Score all that apply.

- ☐ 100 year floodplain (1)
- ☒ Between stream/lake and other human use (1)
- ☐ Part of wetland/upland (e.g. forest), complex (1)
- ☒ Part of riparian or upland corridor (1)

3d. Duration inundation/saturation. Score one or dbl check.

- ☐ Semi- to permanently inundated/saturated (4)
- ☐ Regularly inundated/saturated (3)
- ☐ Seasonally inundated (2)
- ☒ Seasonally saturated in upper 30cm (12in) (1)

Check all disturbances observed	
<input checked="" type="checkbox"/> ditch <input checked="" type="checkbox"/> tile <input type="checkbox"/> dike <input type="checkbox"/> weir <input type="checkbox"/> stormwater input	<input type="checkbox"/> point source (nonstormwater) <input type="checkbox"/> filling/grading <input checked="" type="checkbox"/> road bed/RR track <input type="checkbox"/> dredging <input type="checkbox"/> other _____

5	19
max 20 pts.	subtotal

Metric 4. Habitat Alteration and Development.

4a. Substrate disturbance. Score one or double check and average.

- ☐ None or none apparent (4)
- ☒ Recovered (3)
- ☐ Recovering (2)
- ☐ Recent or no recovery (1)

4b. Habitat development. Select only one and assign score.

- ☐ Excellent (7)
- ☐ Very good (6)
- ☐ Good (5)
- ☐ Moderately good (4)
- ☐ Fair (3)
- ☐ Poor to fair (2)
- ☒ Poor (1)

4c. Habitat alteration. Score one or double check and average.

- ☐ None or none apparent (9)
- ☐ Recovered (6)
- ☐ Recovering (3)
- ☒ Recent or no recovery (1)

Check all disturbances observed	
<input type="checkbox"/> mowing <input type="checkbox"/> grazing <input type="checkbox"/> clearcutting <input type="checkbox"/> selective cutting <input type="checkbox"/> woody debris removal <input type="checkbox"/> toxic pollutants	<input type="checkbox"/> shrub/sapling removal <input type="checkbox"/> herbaceous/aquatic bed removal <input type="checkbox"/> sedimentation <input type="checkbox"/> dredging <input checked="" type="checkbox"/> farming <input checked="" type="checkbox"/> nutrient enrichment

19
subtotal this page

Site: Wetland 4	Rater(s): A. Sjollema	Date: 1/31/2020
------------------------	------------------------------	------------------------

19

subtotal first page

0

19

max 10 pts.

subtotal

Metric 5. Special Wetlands.

Check all that apply and score as indicated.

- ☐ Bog (10)
- ☐ Fen (10)
- ☐ Old growth forest (10)
- ☐ Mature forested wetland (5)
- ☐ Lake Erie coastal/tributary wetland-unrestricted hydrology (10)
- ☐ Lake Erie coastal/tributary wetland-restricted hydrology (5)
- ☐ Lake Plain Sand Prairies (Oak Openings) (10)
- ☐ Relict Wet Prairies (10)
- ☐ Known occurrence state/federal threatened or endangered species (10)
- ☐ Significant migratory songbird/water fowl habitat or usage (10)
- ☐ Category 1 Wetland. See Question 1 Qualitative Rating (-10)

- 4

15

max 20 pts.

subtotal

Metric 6. Plant communities, interspersions, microtopography.

6a. Wetland Vegetation Communities.

Score all present using 0 to 3 scale.

- 0

 Aquatic bed
- 1

 Emergent
- 0

 Shrub
- 0

 Forest
- 0

 Mudflats
- 0

 Open water
- 0

 Other _____

6b. horizontal (plan view) Interspersions.

Select only one.

- ☐ High (5)
- ☐ Moderately high(4)
- ☐ Moderate (3)
- ☐ Moderately low (2)
- ☐ Low (1)
- ☒ None (0)

6c. Coverage of invasive plants. Refer to Table 1 ORAM long form for list. Add or deduct points for coverage

- ☒ Extensive >75% cover (-5)
- ☐ Moderate 25-75% cover (-3)
- ☐ Sparse 5-25% cover (-1)
- ☐ Nearly absent <5% cover (0)
- ☐ Absent (1)

6d. Microtopography.

Score all present using 0 to 3 scale.

- 0

 Vegetated hummocks/tussocks
- 0

 Coarse woody debris >15cm (6in)
- 0

 Standing dead >25cm (10in) dbh
- 0

 Amphibian breeding pools

Vegetation Community Cover Scale

0	Absent or comprises <0.1ha (0.2471 acres) contiguous area
1	Present and either comprises small part of wetland's vegetation and is of moderate quality, or comprises a significant part but is of low quality
2	Present and either comprises significant part of wetland's vegetation and is of moderate quality or comprises a small part and is of high quality
3	Present and comprises significant part, or more, of wetland's vegetation and is of high quality

Narrative Description of Vegetation Quality

low	Low spp diversity and/or predominance of nonnative or disturbance tolerant native species
mod	Native spp are dominant component of the vegetation, although nonnative and/or disturbance tolerant native spp can also be present, and species diversity moderate to moderately high, but generally w/o presence of rare threatened or endangered spp
high	A predominance of native species, with nonnative spp and/or disturbance tolerant native spp absent or virtually absent, and high spp diversity and often, but not always, the presence of rare, threatened, or endangered spp

Mudflat and Open Water Class Quality

0	Absent <0.1ha (0.247 acres)
1	Low 0.1 to <1ha (0.247 to 2.47 acres)
2	Moderate 1 to <4ha (2.47 to 9.88 acres)
3	High 4ha (9.88 acres) or more

Microtopography Cover Scale

0	Absent
1	Present very small amounts or if more common of marginal quality
2	Present in moderate amounts, but not of highest quality or in small amounts of highest quality
3	Present in moderate or greater amounts and of highest quality

15

End of Quantitative Rating. Complete Categorization Worksheets.

Wetland Categorization Worksheet

Choices	Circle one		Evaluation of Categorization Result of ORAM
Did you answer "Yes" to any of the following questions: Narrative Rating Nos. 2, 3, 4, 6, 7, 8a, 9d, 10	YES <input type="checkbox"/> Wetland is categorized as a Category 3 wetland	NO <input checked="" type="checkbox"/>	Is quantitative rating score <i>less</i> than the Category 2 scoring threshold (<i>excluding</i> gray zone)? If yes, reevaluate the category of the wetland using the narrative criteria in OAC Rule 3745-1-54(C) and biological and/or functional assessments to determine if the wetland has been over-categorized by the ORAM
Did you answer "Yes" to any of the following questions: Narrative Rating Nos. 1, 8b, 9b, 9e, 11	YES <input type="checkbox"/> Wetland should be evaluated for possible Category 3 status	NO <input checked="" type="checkbox"/>	Evaluate the wetland using the 1) narrative criteria in OAC Rule 3745-1-54(C) and 2) the quantitative rating score. If the wetland is determined to be a Category 3 wetland using either of these, it should be categorized as a Category 3 wetland. Detailed biological and/or functional assessments may also be used to determine the wetland's category.
Did you answer "Yes" to Narrative Rating No. 5	YES <input type="checkbox"/> Wetland is categorized as a Category 1 wetland	NO <input checked="" type="checkbox"/>	Is quantitative rating score <i>greater</i> than the Category 2 scoring threshold (<i>including</i> any gray zone)? If yes, reevaluate the category of the wetland using the narrative criteria in OAC Rule 3745-1-54(C) and biological and/or functional assessments to determine if the wetland has been under-categorized by the ORAM
Does the quantitative score fall within the scoring range of a Category 1, 2, or 3 wetland?	YES <input checked="" type="checkbox"/> Wetland is assigned to the appropriate category based on the scoring range	NO <input type="checkbox"/>	If the score of the wetland is located within the scoring range for a particular category, the wetland should be assigned to that category. In all instances however, the narrative criteria described in OAC Rule 3745-1-54(C) can be used to clarify or change a categorization based on a quantitative score.
Does the quantitative score fall with the "gray zone" for Category 1 or 2 or Category 2 or 3 wetlands?	YES <input type="checkbox"/> Wetland is assigned to the higher of the two categories or assigned to a category based on detailed assessments and the narrative criteria	NO <input checked="" type="checkbox"/>	Rater has the option of assigning the wetland to the higher of the two categories or to assign a category based on the results of a nonrapid wetland assessment method, e.g. functional assessment, biological assessment, etc., and a consideration of the narrative criteria in OAC rule 3745-1-54(C).
Does the wetland otherwise exhibit <i>moderate</i> OR <i>superior</i> hydrologic OR habitat, OR recreational functions AND the wetland was <i>not</i> categorized as a Category 2 wetland (in the case of moderate functions) or a Category 3 wetland (in the case of superior functions) by this method?	YES <input type="checkbox"/> Wetland was undercategorized by this method. A written justification for recategorization should be provided on Background Information Form	NO <input checked="" type="checkbox"/> Wetland is assigned to category as determined by the ORAM.	A wetland may be undercategorized using this method, but still exhibit one or more superior functions, e.g. a wetland's biotic communities may be degraded by human activities, but the wetland may still exhibit superior hydrologic functions because of its type, landscape position, size, local or regional significance, etc. In this circumstance, the narrative criteria in OAC Rule 3745-1-54(C)(2) and (3) are controlling, and the under-categorization should be corrected. A written justification with supporting reasons or information for this determination should be provided.

Final Category

Choose one	Category 1	Category 2	Category 3
Category 1	<input checked="" type="checkbox"/>	<input type="checkbox"/>	<input type="checkbox"/>

End of Ohio Rapid Assessment Method for Wetlands.

Version 5.0	Ohio Rapid Assessment Method for Wetlands 10 Page Form for Wetland Categorization	
	Background Information Scoring Boundary Worksheet Narrative Rating Field Form Quantitative Rating ORAM Summary Worksheet Wetland Categorization Worksheet	Ohio EPA, Division of Surface Water Final: February 1, 2001

Instructions


The investigator is *STRONGLY URGED* to read the Manual for Using the Ohio Rapid Assessment Method for Wetlands for further elaboration and discussion of the questions below prior to using the rating forms.

The Narrative Rating is designed to categorize a wetland or to provide alerts to the Rater based on the presence or possible presence of threatened or endangered species. The presence or proximity of such species is often an indicator of the quality and lack of disturbance of the wetland being evaluated. In addition, it is designed to categorize certain wetlands as very low quality (Category 1) or very high quality (Category 3) regardless of the wetland's score on the Quantitative Rating. In addition, the Narrative Rating also alerts the investigator that a particular wetland *may* be a Category 3 wetland, again, regardless of the wetland's score on the Quantitative Rating.

It is *VERY IMPORTANT* to properly and thoroughly answer each of the questions in the ORAM in order to properly categorize a wetland. To *properly* answer all the questions, the boundaries of the wetland being assessed must be correctly identified. Refer to Scoring Boundary worksheet and the User's Manual for a discussion of how to determine the "scoring boundaries." In some instances, the scoring boundaries may differ from the "jurisdictional boundaries."

Refer to the most recent ORAM Score Calibration Report for the scoring breakpoints between wetland categories. The most recent version of this document is posted on Ohio EPA's Division of Surface Water web page at: <http://www.epa.ohio.gov/dsw/wetlands/WetlandEcologySection.aspx>

Background Information

Name:	Angela Sjollema	
Date:	7/9/2020	
Affiliation:	Stantec	
Address:	1500 Lake Shore Dr., Suite 100, Columbus, OH	
Phone Number:	614-643-440	
e-mail address:	angela.sjollema@stantec.com	
Name of Wetland:	Wetland 4a	
Vegetation Communit(ies):	PEM	
HGM Class(es):	Riverine	
Location of Wetland: include map, address, north arrow, landmarks, distances, roads, etc.		
Lat/Long or UTM Coordinate	40.201919, -83.172908	
USGS Quad Name	Shawnee Hills, OH	
County	Union Co.	
Township	Mill Creek Twp.	
Section and Subsection	N/A	
Hydrologic Unit Code	40.201919 -83.172908	
Site Visit	7/9/2020	
National Wetland Inventory Map	N/A	
Ohio Wetland Inventory Map	N/A	
Soil Survey	Union Co. Soil Survey	
Delineation report/map		

Name of Wetland: Wetland 4a

Wetland Size (acres, hectares): 0.3

Sketch: Include north arrow, relationship with other surface waters, vegetation zones, etc.



Comments, Narrative Discussion, Justification of Category Changes:

Final score : 29

Category: 1

Scoring Boundary Worksheet

INSTRUCTIONS. The initial step in completing the ORAM is to identify the “scoring boundaries” of the wetland being rated. In many instances this determination will be relatively easy and the scoring boundaries will coincide with the “jurisdictional boundaries.” For example, the scoring boundary of an isolated cattail marsh located in the middle of a farm field will likely be the same as that wetland’s jurisdictional boundaries. In other instances, however, the scoring boundary will not be as easily determined. Wetlands that are small or isolated from other surface waters often form large contiguous areas or heterogeneous complexes of wetland and upland. In separating wetlands for scoring purposes, the hydrologic regime of the wetland is the main criterion that should be used. Boundaries between contiguous or connected wetlands should be established where the volume, flow, or velocity of water moving through the wetland changes significantly. *Areas with a high degree of hydrologic interaction should be scored as a single wetland.* In determining a wetland’s scoring boundaries, use the guidelines in the ORAM Manual Section 5.0. In certain instances, it may be difficult to establish the scoring boundary for the wetland being rated. These problem situations include wetlands that form a patchwork on the landscape, wetlands divided by artificial boundaries like property fences, roads, or railroad embankments, wetlands that are contiguous with streams, lakes, or rivers, and estuarine or coastal wetlands. These situations are discussed below, however, it is recommended that Rater contact Ohio EPA, Division of Surface Water, 401/Wetlands Section if there are additional questions or a need for further clarification of the appropriate scoring boundaries of a particular wetland.

Wetland 4a

Angela Sjollema

7/9/2020

#	Steps in properly establishing scoring boundaries	done?	not applicable
Step 1	Identify the wetland area of interest. This may be the site of a proposed impact, a reference site, conservation site, etc.	<input checked="" type="checkbox"/>	<input type="checkbox"/>
Step 2	Identify the locations where there is physical evidence that hydrology changes rapidly. Such evidence includes both natural and human-induced changes including, constrictions caused by berms or dikes, points where the water velocity changes rapidly at rapids or falls, points where significant inflows occur at the confluence of rivers, or other factors that may restrict hydrologic interaction between the wetlands or parts of a single wetland.	<input checked="" type="checkbox"/>	<input type="checkbox"/>
Step 3	Delineate the boundary of the wetland to be rated such that all areas of interest that are contiguous to and within the areas where the hydrology does not change significantly, i.e. areas that have a high degree of hydrologic interaction are included within the scoring boundary.	<input checked="" type="checkbox"/>	<input type="checkbox"/>
Step 4	Determine if artificial boundaries, such as property lines, state lines, roads, railroad embankments, etc., are present. These should not be used to establish scoring boundaries unless they coincide with areas where the hydrologic regime changes.	<input checked="" type="checkbox"/>	<input type="checkbox"/>
Step 5	In all instances, the Rater may enlarge the minimum scoring boundaries discussed here to score together wetlands that could be scored separately.	<input type="checkbox"/>	<input checked="" type="checkbox"/>
Step 6	Consult ORAM Manual Section 5.0 for how to establish scoring boundaries for wetlands that form a patchwork on the landscape, divided by artificial boundaries, contiguous to streams, lakes or rivers, or for dual classifications.	<input checked="" type="checkbox"/>	<input type="checkbox"/>

End of Scoring Boundary Determination. Begin Narrative Rating on next page.

Narrative Rating

INSTRUCTIONS. Answer each of the following questions. Questions 1, 2, 3 and 4 should be answered based on information obtained from the site visit or the literature *and* by submitting a Data Services Request to the Ohio Department of Natural Resources, Division of Natural Areas and Preserves, Natural Heritage Data Services, 1889 Fountain Square Court, Building F-1, Columbus, Ohio 43224, 614-265-6453 (phone), 614-265-3096 (fax), <http://www.dnr.state.oh.us/dnap>. The remaining questions are designed to be answered primarily by the results of the site visit. Refer to the User's Manual for descriptions of these wetland types. Note: "Critical habitat" is legally defined in the Endangered Species Act and is the geographic area containing physical or biological features essential to the conservation of a listed species or as an area that may require special management considerations or protection. The Rater should contact the Region 3 Headquarters or the Columbus Ecological Services Office for updates as to whether critical habitat has been designated for other federally listed threatened or endangered species. "Documented" means the wetland is listed in the appropriate State of Ohio database.

Wetland 4a

Angela Sjollem

7/9/2020

#	Question	Circle one	
1	Critical Habitat. Is the wetland in a township, section, or subsection of a United States Geological Survey 7.5 minute Quadrangle that has been designated by the U.S. Fish and Wildlife Service as "critical habitat" for any threatened or endangered plant or animal species? Note: as of January 1, 2001, of the federally listed endangered or threatened species which can be found in Ohio, the Indiana Bat has had critical habitat designated (50 CFR 17.95(a)) and the piping plover has had critical habitat proposed (65 FR 41812 July 6, 2000).	YES <input type="checkbox"/> Wetland should be evaluated for possible Category 3 status Go to Question 2	NO <input checked="" type="checkbox"/> Go to Question 2
2	Threatened or Endangered Species. Is the wetland known to contain an individual of, or documented occurrences of federal or state-listed threatened or endangered plant or animal species?	YES <input type="checkbox"/> Wetland is a Category 3 wetland. Go to Question 3	NO <input checked="" type="checkbox"/> Go to Question 3
3	Documented High Quality Wetland. Is the wetland on record in Natural Heritage Database as a high quality wetland?	YES <input type="checkbox"/> Wetland is a Category 3 wetland Go to Question 4	NO <input checked="" type="checkbox"/> Go to Question 4
4	Significant Breeding or Concentration Area. Does the wetland contain documented regionally significant breeding or nonbreeding waterfowl, neotropical songbird, or shorebird concentration areas?	YES <input type="checkbox"/> Wetland is a Category 3 wetland Go to Question 5	NO <input checked="" type="checkbox"/> Go to Question 5
5	Category 1 Wetlands. Is the wetland less than 0.5 hectares (1 acre) in size and hydrologically isolated and either 1) comprised of vegetation that is dominated (greater than eighty per cent areal cover) by <i>Phalaris arundinacea</i> , <i>Lythrum salicaria</i> , or <i>Phragmites australis</i> , or 2) an acidic pond created or excavated on mined lands that has little or no vegetation?	YES <input type="checkbox"/> Wetland is a Category 1 wetland Go to Question 6	NO <input checked="" type="checkbox"/> Go to Question 6
6	Bogs. Is the wetland a peat-accumulating wetland that 1) has no significant inflows or outflows, 2) supports acidophilic mosses, particularly <i>Sphagnum</i> spp., 3) the acidophilic mosses have >30% cover, 4) at least one species from Table 1 is present, and 5) the cover of invasive species (see Table 1) is <25%?	YES <input type="checkbox"/> Wetland is a Category 3 wetland Go to Question 7	NO <input checked="" type="checkbox"/> Go to Question 7
7	Fens. Is the wetland a carbon accumulating (peat, muck) wetland that is saturated during most of the year, primarily by a discharge of free flowing, mineral rich, ground water with a circumneutral pH (5.5-9.0) and with one or more plant species listed in Table 1 and the cover of invasive species listed in Table 1 is <25%?	YES <input type="checkbox"/> Wetland is a Category 3 wetland Go to Question 8a	NO <input checked="" type="checkbox"/> Go to Question 8a
8a	"Old Growth Forest." Is the wetland a forested wetland and is the forest characterized by, but not limited to, the following characteristics: overstory canopy trees of great age (exceeding at least 50% of a projected maximum attainable age for a species); little or no evidence of human-caused understory disturbance during the past 80 to 100 years; an all-aged structure and multilayered canopies; aggregations of canopy trees interspersed with canopy gaps; and significant numbers of standing dead snags and downed logs?	YES <input type="checkbox"/> Wetland is a Category 3 wetland. Go to Question 8b	NO <input checked="" type="checkbox"/> Go to Question 8b

8b	Mature forested wetlands. Is the wetland a forested wetland with 50% or more of the cover of upper forest canopy consisting of deciduous trees with large diameters at breast height (dbh), generally diameters greater than 45cm (17.7in) dbh?	YES <input type="checkbox"/> Wetland should be evaluated for possible Category 3 status. Go to Question 9a	NO <input checked="" type="checkbox"/> Go to Question 9a
9a	Lake Erie coastal and tributary wetlands. Is the wetland located at an elevation less than 575 feet on the USGS map, adjacent to this elevation, or along a tributary to Lake Erie that is accessible to fish?	YES <input type="checkbox"/> Go to Question 9b	NO <input checked="" type="checkbox"/> Go to Question 10
9b	Does the wetland's hydrology result from measures designed to prevent erosion and the loss of aquatic plants, i.e. the wetland is partially hydrologically restricted from Lake Erie due to lakeward or landward dikes or other hydrological controls?	YES <input type="checkbox"/> Wetland should be evaluated for possible Category 3 status Go to Question 10	NO <input type="checkbox"/> Go to Question 9c
9c	Are Lake Erie water levels the wetland's primary hydrological influence, i.e. the wetland is hydrologically unrestricted (no lakeward or upland border alterations), or the wetland can be characterized as an "estuarine" wetland with lake and river influenced hydrology. These include sandbar deposition wetlands, estuarine wetlands, river mouth wetlands, or those dominated by submersed aquatic vegetation.	YES <input type="checkbox"/> Go to Question 9d	NO <input type="checkbox"/> Go to Question 10
9d	Does the wetland have a predominance of native species within its vegetation communities, although non-native or disturbance tolerant native species can also be present?	YES <input type="checkbox"/> Wetland is a Category 3 wetland Go to Question 10	NO <input type="checkbox"/> Go to Question 9e
9e	Does the wetland have a predominance of non-native or disturbance tolerant native plant species within its vegetation communities?	YES <input type="checkbox"/> Wetland should be evaluated for possible Category 3 status Go to Question 10	NO <input type="checkbox"/> Go to Question 10
10	Lake Plain Sand Prairies (Oak Openings) Is the wetland located in Lucas, Fulton, Henry, or Wood Counties and can the wetland be characterized by the following description: the wetland has a sandy substrate with interspersed organic matter, a water table often within several inches of the surface, and often with a dominance of the gramineous vegetation listed in Table 1 (woody species may also be present). The Ohio Department of Natural Resources Division of Natural Areas and Preserves can provide assistance in confirming this type of wetland and its quality.	YES <input type="checkbox"/> Wetland is a Category 3 wetland. Go to Question 11	NO <input checked="" type="checkbox"/> Go to Question 11
11	Relict Wet Prairies. Is the wetland a relict wet prairie community dominated by some or all of the species in Table 1. Extensive prairies were formerly located in the Darby Plains (Madison and Union Counties), Sandusky Plains (Wyandot, Crawford, and Marion Counties), northwest Ohio (e.g. Erie, Huron, Lucas, Wood Counties), and portions of western Ohio Counties (e.g. Darke, Mercer, Miami, Montgomery, Van Wert etc.).	YES <input type="checkbox"/> Wetland should be evaluated for possible Category 3 status Complete Quantitative Rating	NO <input checked="" type="checkbox"/> Complete Quantitative Rating

Table 1. Characteristic plant species.

invasive/exotic spp	fen species	bog species	Oak Opening species	wet prairie species
<i>Lythrum salicaria</i>	<i>Zygadenus elegans</i> var. <i>glaucus</i>	<i>Calla palustris</i>	<i>Carex cryptolepis</i>	<i>Calamagrostis canadensis</i>
<i>Myriophyllum spicatum</i>	<i>Cacalia plantaginea</i>	<i>Carex atlantica</i> var. <i>capillacea</i>	<i>Carex lasiocarpa</i>	<i>Calamagrostis stricta</i>
<i>Najas minor</i>	<i>Carex flava</i>	<i>Carex echinata</i>	<i>Carex stricta</i>	<i>Carex atherodes</i>
<i>Phalaris arundinacea</i>	<i>Carex sterilis</i>	<i>Carex oligosperma</i>	<i>Cladium mariscoides</i>	<i>Carex buxbaumii</i>
<i>Phragmites australis</i>	<i>Carex stricta</i>	<i>Carex trisperma</i>	<i>Calamagrostis stricta</i>	<i>Carex pellita</i>
<i>Potamogeton crispus</i>	<i>Deschampsia caespitosa</i>	<i>Chamaedaphne calyculata</i>	<i>Calamagrostis canadensis</i>	<i>Carex sartwellii</i>
<i>Ranunculus ficaria</i>	<i>Eleocharis rostellata</i>	<i>Decodon verticillatus</i>	<i>Quercus palustris</i>	<i>Gentiana andrewsii</i>
<i>Rhamnus frangula</i>	<i>Eriophorum viridicarinatum</i>	<i>Eriophorum virginicum</i>		<i>Helianthus grosseserratus</i>
<i>Typha angustifolia</i>	<i>Gentianopsis</i> spp.	<i>Larix laricina</i>		<i>Liatris spicata</i>
<i>Typha xglauca</i>	<i>Lobelia kalmii</i>	<i>Nemopanthus mucronatus</i>		<i>Lysimachia quadriflora</i>
	<i>Parnassia glauca</i>	<i>Scheuchzeria palustris</i>		<i>Lythrum alatum</i>
	<i>Potentilla fruticosa</i>	<i>Sphagnum</i> spp.		<i>Pycnanthemum virginianum</i>
	<i>Rhamnus alnifolia</i>	<i>Vaccinium macrocarpon</i>		<i>Silphium terebinthinaceum</i>
	<i>Rhynchospora capillacea</i>	<i>Vaccinium corymbosum</i>		<i>Sorghastrum nutans</i>
	<i>Salix candida</i>	<i>Vaccinium oxycoccos</i>		<i>Spartina pectinata</i>
	<i>Salix myricoides</i>	<i>Woodwardia virginica</i>		<i>Solidago riddellii</i>
	<i>Salix serissima</i>	<i>Xyris difformis</i>		
	<i>Solidago ohioensis</i>			
	<i>Tofieldia glutinosa</i>			
	<i>Triglochin maritimum</i>			
	<i>Triglochin palustre</i>			

End of Narrative Rating. Begin Quantitative Rating on next page.

Site: Wetland 4a	Rater(s): Angela Sjollema	Date: 7/9/2020
-------------------------	----------------------------------	-----------------------

0	0
max 6 pts.	subtotal

Metric 1. Wetland Area (size).

Select one size class and assign score.

- ☐ >50 acres (>20.2ha) (6 pts)
- ☐ 25 to <50 acres (10.1 to <20.2ha) (5 pts)
- ☐ 10 to <25 acres (4 to <10.1ha) (4 pts)
- ☐ 3 to <10 acres (1.2 to <4ha) (3 pts)
- ☐ 0.3 to <3 acres (0.12 to <1.2ha) (2pts)
- ☐ 0.1 to <0.3 acres (0.04 to <0.12ha) (1 pt)
- ☒ <0.1 acres (0.04ha) (0 pts)

8	8
max 14 pts.	subtotal

Metric 2. Upland buffers and surrounding land use.

2a. Calculate average buffer width. Select only one and assign score. Do not double check.

- ☐ WIDE. Buffers average 50m (164ft) or more around wetland perimeter (7)
- ☒ MEDIUM. Buffers average 25m to <50m (82 to <164ft) around wetland perimeter (4)
- ☐ NARROW. Buffers average 10m to <25m (32ft to <82ft) around wetland perimeter (1)
- ☐ VERY NARROW. Buffers average <10m (<32ft) around wetland perimeter (0)

2b. Intensity of surrounding land use. Select one or double check and average.

- ☒ VERY LOW. 2nd growth or older forest, prairie, savannah, wildlife area, etc. (7)
- ☐ LOW. Old field (>10 years), shrub land, young second growth forest. (5)
- ☐ MODERATELY HIGH. Residential, fenced pasture, park, conservation tillage, new fallow field. (3)
- ☒ HIGH. Urban, industrial, open pasture, row cropping, mining, construction. (1)

8	16
max 30 pts.	subtotal

Metric 3. Hydrology.

3a. Sources of Water. Score all that apply.

- ☐ High pH groundwater (5)
- ☐ Other groundwater (3)
- ☒ Precipitation (1)
- ☐ Seasonal/Intermittent surface water (3)
- ☐ Perennial surface water (lake or stream) (5)

3c. Maximum water depth. Select only one and assign score.

- ☐ >0.7 (27.6in) (3)
- ☐ 0.4 to 0.7m (15.7 to 27.6in) (2)
- ☒ <0.4m (<15.7in) (1)

3e. Modifications to natural hydrologic regime. Score one or double check and average.

- ☐ None or none apparent (12)
- ☐ Recovered (7)
- ☒ Recovering (3)
- ☐ Recent or no recovery (1)

3b. Connectivity. Score all that apply.

- ☐ 100 year floodplain (1)
- ☐ Between stream/lake and other human use (1)
- ☒ Part of wetland/upland (e.g. forest), complex (1)
- ☐ Part of riparian or upland corridor (1)

3d. Duration inundation/saturation. Score one or dbl check.

- ☐ Semi- to permanently inundated/saturated (4)
- ☐ Regularly inundated/saturated (3)
- ☒ Seasonally inundated (2)
- ☐ Seasonally saturated in upper 30cm (12in) (1)

Check all disturbances observed	
<input type="checkbox"/> ditch <input type="checkbox"/> tile <input type="checkbox"/> dike <input type="checkbox"/> weir <input type="checkbox"/> stormwater input	<input type="checkbox"/> point source (nonstormwater) <input type="checkbox"/> filling/grading <input checked="" type="checkbox"/> road bed/RR track <input type="checkbox"/> dredging <input type="checkbox"/> other _____

14	30
max 20 pts.	subtotal

Metric 4. Habitat Alteration and Development.

4a. Substrate disturbance. Score one or double check and average.

- ☐ None or none apparent (4)
- ☒ Recovered (3)
- ☐ Recovering (2)
- ☐ Recent or no recovery (1)

4b. Habitat development. Select only one and assign score.

- ☐ Excellent (7)
- ☐ Very good (6)
- ☐ Good (5)
- ☐ Moderately good (4)
- ☐ Fair (3)
- ☒ Poor to fair (2)
- ☐ Poor (1)

4c. Habitat alteration. Score one or double check and average.

- ☒ None or none apparent (9)
- ☐ Recovered (6)
- ☐ Recovering (3)
- ☐ Recent or no recovery (1)

Check all disturbances observed	
<input type="checkbox"/> mowing <input type="checkbox"/> grazing <input type="checkbox"/> clearcutting <input type="checkbox"/> selective cutting <input type="checkbox"/> woody debris removal <input type="checkbox"/> toxic pollutants	<input type="checkbox"/> shrub/sapling removal <input type="checkbox"/> herbaceous/aquatic bed removal <input type="checkbox"/> sedimentation <input type="checkbox"/> dredging <input type="checkbox"/> farming <input type="checkbox"/> nutrient enrichment

30
subtotal this page

Site: Wetland 4a	Rater(s): Angela Sjollema	Date: 7/9/2020
-------------------------	----------------------------------	-----------------------

30

subtotal first page

0	30
---	----

max 10 pts.

subtotal

Metric 5. Special Wetlands.

Check all that apply and score as indicated.

- ☐ Bog (10)
- ☐ Fen (10)
- ☐ Old growth forest (10)
- ☐ Mature forested wetland (5)
- ☐ Lake Erie coastal/tributary wetland-unrestricted hydrology (10)
- ☐ Lake Erie coastal/tributary wetland-restricted hydrology (5)
- ☐ Lake Plain Sand Prairies (Oak Openings) (10)
- ☐ Relict Wet Prairies (10)
- ☐ Known occurrence state/federal threatened or endangered species (10)
- ☐ Significant migratory songbird/water fowl habitat or usage (10)
- ☐ Category 1 Wetland. See Question 1 Qualitative Rating (-10)

-1	29
----	----

max 20 pts.

subtotal

Metric 6. Plant communities, interspersions, microtopography.

6a. Wetland Vegetation Communities.

Score all present using 0 to 3 scale.

- ☐ Aquatic bed
- ☐ Emergent
- ☐ Shrub
- ☐ Forest
- ☐ Mudflats
- ☐ Open water
- ☐ Other _____

6b. horizontal (plan view) Interspersion.

Select only one.

- ☐ High (5)
- ☐ Moderately high(4)
- ☐ Moderate (3)
- ☐ Moderately low (2)
- ☒ Low (1)
- ☐ None (0)

6c. Coverage of invasive plants. Refer to Table 1 ORAM long form for list. Add or deduct points for coverage

- ☐ Extensive >75% cover (-5)
- ☒ Moderate 25-75% cover (-3)
- ☐ Sparse 5-25% cover (-1)
- ☐ Nearly absent <5% cover (0)
- ☐ Absent (1)

6d. Microtopography.

Score all present using 0 to 3 scale.

- ☐ 0 Vegetated hummocks/tussocks
- ☐ 0 Coarse woody debris >15cm (6in)
- ☐ 0 Standing dead >25cm (10in) dbh
- ☐ 0 Amphibian breeding pools

Vegetation Community Cover Scale

0	Absent or comprises <0.1ha (0.2471 acres) contiguous area
1	Present and either comprises small part of wetland's vegetation and is of moderate quality, or comprises a significant part but is of low quality
2	Present and either comprises significant part of wetland's vegetation and is of moderate quality or comprises a small part and is of high quality
3	Present and comprises significant part, or more, of wetland's vegetation and is of high quality

Narrative Description of Vegetation Quality

low	Low spp diversity and/or predominance of nonnative or disturbance tolerant native species
mod	Native spp are dominant component of the vegetation, although nonnative and/or disturbance tolerant native spp can also be present, and species diversity moderate to moderately high, but generally w/o presence of rare threatened or endangered spp
high	A predominance of native species, with nonnative spp and/or disturbance tolerant native spp absent or virtually absent, and high spp diversity and often, but not always, the presence of rare, threatened, or endangered spp

Mudflat and Open Water Class Quality

0	Absent <0.1ha (0.247 acres)
1	Low 0.1 to <1ha (0.247 to 2.47 acres)
2	Moderate 1 to <4ha (2.47 to 9.88 acres)
3	High 4ha (9.88 acres) or more

Microtopography Cover Scale

0	Absent
1	Present very small amounts or if more common of marginal quality
2	Present in moderate amounts, but not of highest quality or in small amounts of highest quality
3	Present in moderate or greater amounts and of highest quality

29

End of Quantitative Rating. Complete Categorization Worksheets.

Wetland Categorization Worksheet

Choices	Circle one		Evaluation of Categorization Result of ORAM
Did you answer "Yes" to any of the following questions: Narrative Rating Nos. 2, 3, 4, 6, 7, 8a, 9d, 10	YES <input type="checkbox"/> Wetland is categorized as a Category 3 wetland	NO <input checked="" type="checkbox"/>	Is quantitative rating score <i>less</i> than the Category 2 scoring threshold (<i>excluding</i> gray zone)? If yes, reevaluate the category of the wetland using the narrative criteria in OAC Rule 3745-1-54(C) and biological and/or functional assessments to determine if the wetland has been over-categorized by the ORAM
Did you answer "Yes" to any of the following questions: Narrative Rating Nos. 1, 8b, 9b, 9e, 11	YES <input type="checkbox"/> Wetland should be evaluated for possible Category 3 status	NO <input checked="" type="checkbox"/>	Evaluate the wetland using the 1) narrative criteria in OAC Rule 3745-1-54(C) and 2) the quantitative rating score. If the wetland is determined to be a Category 3 wetland using either of these, it should be categorized as a Category 3 wetland. Detailed biological and/or functional assessments may also be used to determine the wetland's category.
Did you answer "Yes" to Narrative Rating No. 5	YES <input type="checkbox"/> Wetland is categorized as a Category 1 wetland	NO <input checked="" type="checkbox"/>	Is quantitative rating score <i>greater</i> than the Category 2 scoring threshold (<i>including</i> any gray zone)? If yes, reevaluate the category of the wetland using the narrative criteria in OAC Rule 3745-1-54(C) and biological and/or functional assessments to determine if the wetland has been under-categorized by the ORAM
Does the quantitative score fall within the scoring range of a Category 1, 2, or 3 wetland?	YES <input checked="" type="checkbox"/> Wetland is assigned to the appropriate category based on the scoring range	NO <input type="checkbox"/>	If the score of the wetland is located within the scoring range for a particular category, the wetland should be assigned to that category. In all instances however, the narrative criteria described in OAC Rule 3745-1-54(C) can be used to clarify or change a categorization based on a quantitative score.
Does the quantitative score fall with the "gray zone" for Category 1 or 2 or Category 2 or 3 wetlands?	YES <input type="checkbox"/> Wetland is assigned to the higher of the two categories or assigned to a category based on detailed assessments and the narrative criteria	NO <input checked="" type="checkbox"/>	Rater has the option of assigning the wetland to the higher of the two categories or to assign a category based on the results of a nonrapid wetland assessment method, e.g. functional assessment, biological assessment, etc. and a consideration of the narrative criteria in OAC rule 3745-1-54(C).
Does the wetland otherwise exhibit <i>moderate OR superior</i> hydrologic OR habitat, OR recreational functions AND the wetland was <i>not</i> categorized as a Category 2 wetland (in the case of moderate functions) or a Category 3 wetland (in the case of superior functions) by this method?	YES <input type="checkbox"/> Wetland was undercategorized by this method. A written justification for recategorization should be provided on Background Information Form	NO <input checked="" type="checkbox"/> Wetland is assigned to category as determined by the ORAM.	A wetland may be undercategorized using this method, but still exhibit one or more superior functions, e.g. a wetland's biotic communities may be degraded by human activities, but the wetland may still exhibit superior hydrologic functions because of its type, landscape position, size, local or regional significance, etc. In this circumstance, the narrative criteria in OAC Rule 3745-1-54(C)(2) and (3) are controlling, and the under-categorization should be corrected. A written justification with supporting reasons or information for this determination should be provided.

Final Category

Choose one	Category 1	Category 2	Category 3
Category 1	<input checked="" type="checkbox"/>	<input type="checkbox"/>	<input type="checkbox"/>

End of Ohio Rapid Assessment Method for Wetlands.

Version 5.0	Ohio Rapid Assessment Method for Wetlands 10 Page Form for Wetland Categorization	
	Background Information Scoring Boundary Worksheet Narrative Rating Field Form Quantitative Rating ORAM Summary Worksheet Wetland Categorization Worksheet	Ohio EPA, Division of Surface Water Final: February 1, 2001

Instructions


The investigator is *STRONGLY URGED* to read the Manual for Using the Ohio Rapid Assessment Method for Wetlands for further elaboration and discussion of the questions below prior to using the rating forms.

The Narrative Rating is designed to categorize a wetland or to provide alerts to the Rater based on the presence or possible presence of threatened or endangered species. The presence or proximity of such species is often an indicator of the quality and lack of disturbance of the wetland being evaluated. In addition, it is designed to categorize certain wetlands as very low quality (Category 1) or very high quality (Category 3) regardless of the wetland's score on the Quantitative Rating. In addition, the Narrative Rating also alerts the investigator that a particular wetland *may* be a Category 3 wetland, again, regardless of the wetland's score on the Quantitative Rating.

It is *VERY IMPORTANT* to properly and thoroughly answer each of the questions in the ORAM in order to properly categorize a wetland. To *properly* answer all the questions, the boundaries of the wetland being assessed must be correctly identified. Refer to Scoring Boundary worksheet and the User's Manual for a discussion of how to determine the "scoring boundaries." In some instances, the scoring boundaries may differ from the "jurisdictional boundaries."

Refer to the most recent ORAM Score Calibration Report for the scoring breakpoints between wetland categories. The most recent version of this document is posted on Ohio EPA's Division of Surface Water web page at: <http://www.epa.ohio.gov/dsw/wetlands/WetlandEcologySection.aspx>

Background Information

Name:	Angela Sjollema	
Date:	01/31/2020	
Affiliation:	Stantec	
Address:	1500 Lake Shore Dr., Columbus, OH 43204	
Phone Number:	614-643-4400	
e-mail address:	angela.sjollema@stantec.com	
Name of Wetland:	Wetland 5	
Vegetation Communit(ies):	PEM	
HGM Class(es):	Riverine	
Location of Wetland: include map, address, north arrow, landmarks, distances, roads, etc.		
Lat/Long or UTM Coordinate	40.202161, -83.18441	
USGS Quad Name	Shawnee Hills, OH	
County	Union	
Township	Mill Creek, OH	
Section and Subsection		
Hydrologic Unit Code	050600011201	
Site Visit	01/31/2020	
National Wetland Inventory Map	Yes	
Ohio Wetland Inventory Map	No	
Soil Survey	Union County Soil Survey	
Delineation report/map	Figure 4 - Wetland and Waterbody Delineation Report	

Name of Wetland: Wetland 5	
Wetland Size (acres, hectares): 0.15 acres (0.10 ac. within the Project area)	
Sketch: Include north arrow, relationship with other surface waters, vegetation zones, etc.	
Comments, Narrative Discussion, Justification of Category Changes: Stream transitioned into wetland.	
Final score : 14.5	Category: 1

Scoring Boundary Worksheet

INSTRUCTIONS. The initial step in completing the ORAM is to identify the “scoring boundaries” of the wetland being rated. In many instances this determination will be relatively easy and the scoring boundaries will coincide with the “jurisdictional boundaries.” For example, the scoring boundary of an isolated cattail marsh located in the middle of a farm field will likely be the same as that wetland’s jurisdictional boundaries. In other instances, however, the scoring boundary will not be as easily determined. Wetlands that are small or isolated from other surface waters often form large contiguous areas or heterogeneous complexes of wetland and upland. In separating wetlands for scoring purposes, the hydrologic regime of the wetland is the main criterion that should be used. Boundaries between contiguous or connected wetlands should be established where the volume, flow, or velocity of water moving through the wetland changes significantly. *Areas with a high degree of hydrologic interaction should be scored as a single wetland.* In determining a wetland’s scoring boundaries, use the guidelines in the ORAM Manual Section 5.0. In certain instances, it may be difficult to establish the scoring boundary for the wetland being rated. These problem situations include wetlands that form a patchwork on the landscape, wetlands divided by artificial boundaries like property fences, roads, or railroad embankments, wetlands that are contiguous with streams, lakes, or rivers, and estuarine or coastal wetlands. These situations are discussed below, however, it is recommended that Rater contact Ohio EPA, Division of Surface Water, 401/Wetlands Section if there are additional questions or a need for further clarification of the appropriate scoring boundaries of a particular wetland.

Wetland 5

Angela Sjollema

01/31/2020

#	Steps in properly establishing scoring boundaries	done?	not applicable
Step 1	Identify the wetland area of interest. This may be the site of a proposed impact, a reference site, conservation site, etc.	<input checked="" type="checkbox"/>	<input type="checkbox"/>
Step 2	Identify the locations where there is physical evidence that hydrology changes rapidly. Such evidence includes both natural and human-induced changes including, constrictions caused by berms or dikes, points where the water velocity changes rapidly at rapids or falls, points where significant inflows occur at the confluence of rivers, or other factors that may restrict hydrologic interaction between the wetlands or parts of a single wetland.	<input checked="" type="checkbox"/>	<input type="checkbox"/>
Step 3	Delineate the boundary of the wetland to be rated such that all areas of interest that are contiguous to and within the areas where the hydrology does not change significantly, i.e. areas that have a high degree of hydrologic interaction are included within the scoring boundary.	<input checked="" type="checkbox"/>	<input type="checkbox"/>
Step 4	Determine if artificial boundaries, such as property lines, state lines, roads, railroad embankments, etc., are present. These should not be used to establish scoring boundaries unless they coincide with areas where the hydrologic regime changes.	<input checked="" type="checkbox"/>	<input type="checkbox"/>
Step 5	In all instances, the Rater may enlarge the minimum scoring boundaries discussed here to score together wetlands that could be scored separately.	<input checked="" type="checkbox"/>	<input type="checkbox"/>
Step 6	Consult ORAM Manual Section 5.0 for how to establish scoring boundaries for wetlands that form a patchwork on the landscape, divided by artificial boundaries, contiguous to streams, lakes or rivers, or for dual classifications.	<input checked="" type="checkbox"/>	<input type="checkbox"/>

End of Scoring Boundary Determination. Begin Narrative Rating on next page.

Narrative Rating

INSTRUCTIONS. Answer each of the following questions. Questions 1, 2, 3 and 4 should be answered based on information obtained from the site visit or the literature *and* by submitting a Data Services Request to the Ohio Department of Natural Resources, Division of Natural Areas and Preserves, Natural Heritage Data Services, 1889 Fountain Square Court, Building F-1, Columbus, Ohio 43224, 614-265-6453 (phone), 614-265-3096 (fax), <http://www.dnr.state.oh.us/dnap>. The remaining questions are designed to be answered primarily by the results of the site visit. Refer to the User's Manual for descriptions of these wetland types. Note: "Critical habitat" is legally defined in the Endangered Species Act and is the geographic area containing physical or biological features essential to the conservation of a listed species or as an area that may require special management considerations or protection. The Rater should contact the Region 3 Headquarters or the Columbus Ecological Services Office for updates as to whether critical habitat has been designated for other federally listed threatened or endangered species. "Documented" means the wetland is listed in the appropriate State of Ohio database.

Wetland 5

Angela Sjollem

01/31/2020

#	Question	Circle one	
1	Critical Habitat. Is the wetland in a township, section, or subsection of a United States Geological Survey 7.5 minute Quadrangle that has been designated by the U.S. Fish and Wildlife Service as "critical habitat" for any threatened or endangered plant or animal species? Note: as of January 1, 2001, of the federally listed endangered or threatened species which can be found in Ohio, the Indiana Bat has had critical habitat designated (50 CFR 17.95(a)) and the piping plover has had critical habitat proposed (65 FR 41812 July 6, 2000).	YES <input type="checkbox"/> Wetland should be evaluated for possible Category 3 status Go to Question 2	NO <input checked="" type="checkbox"/> Go to Question 2
2	Threatened or Endangered Species. Is the wetland known to contain an individual of, or documented occurrences of federal or state-listed threatened or endangered plant or animal species?	YES <input type="checkbox"/> Wetland is a Category 3 wetland. Go to Question 3	NO <input checked="" type="checkbox"/> Go to Question 3
3	Documented High Quality Wetland. Is the wetland on record in Natural Heritage Database as a high quality wetland?	YES <input type="checkbox"/> Wetland is a Category 3 wetland Go to Question 4	NO <input checked="" type="checkbox"/> Go to Question 4
4	Significant Breeding or Concentration Area. Does the wetland contain documented regionally significant breeding or nonbreeding waterfowl, neotropical songbird, or shorebird concentration areas?	YES <input type="checkbox"/> Wetland is a Category 3 wetland Go to Question 5	NO <input checked="" type="checkbox"/> Go to Question 5
5	Category 1 Wetlands. Is the wetland less than 0.5 hectares (1 acre) in size and hydrologically isolated and either 1) comprised of vegetation that is dominated (greater than eighty per cent areal cover) by <i>Phalaris arundinacea</i> , <i>Lythrum salicaria</i> , or <i>Phragmites australis</i> , or 2) an acidic pond created or excavated on mined lands that has little or no vegetation?	YES <input type="checkbox"/> Wetland is a Category 1 wetland Go to Question 6	NO <input checked="" type="checkbox"/> Go to Question 6
6	Bogs. Is the wetland a peat-accumulating wetland that 1) has no significant inflows or outflows, 2) supports acidophilic mosses, particularly <i>Sphagnum</i> spp., 3) the acidophilic mosses have >30% cover, 4) at least one species from Table 1 is present, and 5) the cover of invasive species (see Table 1) is <25%?	YES <input type="checkbox"/> Wetland is a Category 3 wetland Go to Question 7	NO <input checked="" type="checkbox"/> Go to Question 7
7	Fens. Is the wetland a carbon accumulating (peat, muck) wetland that is saturated during most of the year, primarily by a discharge of free flowing, mineral rich, ground water with a circumneutral pH (5.5-9.0) and with one or more plant species listed in Table 1 and the cover of invasive species listed in Table 1 is <25%?	YES <input type="checkbox"/> Wetland is a Category 3 wetland Go to Question 8a	NO <input checked="" type="checkbox"/> Go to Question 8a
8a	"Old Growth Forest." Is the wetland a forested wetland and is the forest characterized by, but not limited to, the following characteristics: overstory canopy trees of great age (exceeding at least 50% of a projected maximum attainable age for a species); little or no evidence of human-caused understory disturbance during the past 80 to 100 years; an all-aged structure and multilayered canopies; aggregations of canopy trees interspersed with canopy gaps; and significant numbers of standing dead snags and downed logs?	YES <input type="checkbox"/> Wetland is a Category 3 wetland. Go to Question 8b	NO <input checked="" type="checkbox"/> Go to Question 8b

8b	Mature forested wetlands. Is the wetland a forested wetland with 50% or more of the cover of upper forest canopy consisting of deciduous trees with large diameters at breast height (dbh), generally diameters greater than 45cm (17.7in) dbh?	YES <input type="checkbox"/> Wetland should be evaluated for possible Category 3 status. Go to Question 9a	NO <input checked="" type="checkbox"/> Go to Question 9a
9a	Lake Erie coastal and tributary wetlands. Is the wetland located at an elevation less than 575 feet on the USGS map, adjacent to this elevation, or along a tributary to Lake Erie that is accessible to fish?	YES <input type="checkbox"/> Go to Question 9b	NO <input checked="" type="checkbox"/> Go to Question 10
9b	Does the wetland's hydrology result from measures designed to prevent erosion and the loss of aquatic plants, i.e. the wetland is partially hydrologically restricted from Lake Erie due to lakeward or landward dikes or other hydrological controls?	YES <input type="checkbox"/> Wetland should be evaluated for possible Category 3 status Go to Question 10	NO <input type="checkbox"/> Go to Question 9c
9c	Are Lake Erie water levels the wetland's primary hydrological influence, i.e. the wetland is hydrologically unrestricted (no lakeward or upland border alterations), or the wetland can be characterized as an "estuarine" wetland with lake and river influenced hydrology. These include sandbar deposition wetlands, estuarine wetlands, river mouth wetlands, or those dominated by submersed aquatic vegetation.	YES <input type="checkbox"/> Go to Question 9d	NO <input type="checkbox"/> Go to Question 10
9d	Does the wetland have a predominance of native species within its vegetation communities, although non-native or disturbance tolerant native species can also be present?	YES <input type="checkbox"/> Wetland is a Category 3 wetland Go to Question 10	NO <input type="checkbox"/> Go to Question 9e
9e	Does the wetland have a predominance of non-native or disturbance tolerant native plant species within its vegetation communities?	YES <input type="checkbox"/> Wetland should be evaluated for possible Category 3 status Go to Question 10	NO <input type="checkbox"/> Go to Question 10
10	Lake Plain Sand Prairies (Oak Openings) Is the wetland located in Lucas, Fulton, Henry, or Wood Counties and can the wetland be characterized by the following description: the wetland has a sandy substrate with interspersed organic matter, a water table often within several inches of the surface, and often with a dominance of the gramineous vegetation listed in Table 1 (woody species may also be present). The Ohio Department of Natural Resources Division of Natural Areas and Preserves can provide assistance in confirming this type of wetland and its quality.	YES <input type="checkbox"/> Wetland is a Category 3 wetland. Go to Question 11	NO <input checked="" type="checkbox"/> Go to Question 11
11	Relict Wet Prairies. Is the wetland a relict wet prairie community dominated by some or all of the species in Table 1. Extensive prairies were formerly located in the Darby Plains (Madison and Union Counties), Sandusky Plains (Wyandot, Crawford, and Marion Counties), northwest Ohio (e.g. Erie, Huron, Lucas, Wood Counties), and portions of western Ohio Counties (e.g. Darke, Mercer, Miami, Montgomery, Van Wert etc.).	YES <input type="checkbox"/> Wetland should be evaluated for possible Category 3 status Complete Quantitative Rating	NO <input checked="" type="checkbox"/> Complete Quantitative Rating

Table 1. Characteristic plant species.

invasive/exotic spp	fen species	bog species	Oak Opening species	wet prairie species
<i>Lythrum salicaria</i>	<i>Zygadenus elegans</i> var. <i>glaucus</i>	<i>Calla palustris</i>	<i>Carex cryptolepis</i>	<i>Calamagrostis canadensis</i>
<i>Myriophyllum spicatum</i>	<i>Cacalia plantaginea</i>	<i>Carex atlantica</i> var. <i>capillacea</i>	<i>Carex lasiocarpa</i>	<i>Calamagrostis stricta</i>
<i>Najas minor</i>	<i>Carex flava</i>	<i>Carex echinata</i>	<i>Carex stricta</i>	<i>Carex atherodes</i>
<i>Phalaris arundinacea</i>	<i>Carex sterilis</i>	<i>Carex oligosperma</i>	<i>Cladium mariscoides</i>	<i>Carex buxbaumii</i>
<i>Phragmites australis</i>	<i>Carex stricta</i>	<i>Carex trisperma</i>	<i>Calamagrostis stricta</i>	<i>Carex pellita</i>
<i>Potamogeton crispus</i>	<i>Deschampsia caespitosa</i>	<i>Chamaedaphne calyculata</i>	<i>Calamagrostis canadensis</i>	<i>Carex sartwellii</i>
<i>Ranunculus ficaria</i>	<i>Eleocharis rostellata</i>	<i>Decodon verticillatus</i>	<i>Quercus palustris</i>	<i>Gentiana andrewsii</i>
<i>Rhamnus frangula</i>	<i>Eriophorum viridicarinatum</i>	<i>Eriophorum virginicum</i>		<i>Helianthus grosseserratus</i>
<i>Typha angustifolia</i>	<i>Gentianopsis</i> spp.	<i>Larix laricina</i>		<i>Liatris spicata</i>
<i>Typha xglauca</i>	<i>Lobelia kalmii</i>	<i>Nemopanthus mucronatus</i>		<i>Lysimachia quadriflora</i>
	<i>Parnassia glauca</i>	<i>Scheuchzeria palustris</i>		<i>Lythrum alatum</i>
	<i>Potentilla fruticosa</i>	<i>Sphagnum</i> spp.		<i>Pycnanthemum virginianum</i>
	<i>Rhamnus alnifolia</i>	<i>Vaccinium macrocarpon</i>		<i>Silphium terebinthinaceum</i>
	<i>Rhynchospora capillacea</i>	<i>Vaccinium corymbosum</i>		<i>Sorghastrum nutans</i>
	<i>Salix candida</i>	<i>Vaccinium oxycoccos</i>		<i>Spartina pectinata</i>
	<i>Salix myricoides</i>	<i>Woodwardia virginica</i>		<i>Solidago riddellii</i>
	<i>Salix serissima</i>	<i>Xyris difformis</i>		
	<i>Solidago ohioensis</i>			
	<i>Tofieldia glutinosa</i>			
	<i>Triglochin maritimum</i>			
	<i>Triglochin palustre</i>			

End of Narrative Rating. Begin Quantitative Rating on next page.

Site: Wetland 5	Rater(s): Angela Sjollema	Date: 01/31/2020
------------------------	----------------------------------	-------------------------

1	1
max 6 pts.	subtotal

Metric 1. Wetland Area (size).

Select one size class and assign score.

- ☐ >50 acres (>20.2ha) (6 pts)
- ☐ 25 to <50 acres (10.1 to <20.2ha) (5 pts)
- ☐ 10 to <25 acres (4 to <10.1ha) (4 pts)
- ☐ 3 to <10 acres (1.2 to <4ha) (3 pts)
- ☐ 0.3 to <3 acres (0.12 to <1.2ha) (2pts)
- ☒ 0.1 to <0.3 acres (0.04 to <0.12ha) (1 pt)
- ☐ <0.1 acres (0.04ha) (0 pts)

1	2
max 14 pts.	subtotal

Metric 2. Upland buffers and surrounding land use.

2a. Calculate average buffer width. Select only one and assign score. Do not double check.

- ☐ WIDE. Buffers average 50m (164ft) or more around wetland perimeter (7)
- ☐ MEDIUM. Buffers average 25m to <50m (82 to <164ft) around wetland perimeter (4)
- ☐ NARROW. Buffers average 10m to <25m (32ft to <82ft) around wetland perimeter (1)
- ☒ VERY NARROW. Buffers average <10m (<32ft) around wetland perimeter (0)

2b. Intensity of surrounding land use. Select one or double check and average.

- ☐ VERY LOW. 2nd growth or older forest, prairie, savannah, wildlife area, etc. (7)
- ☐ LOW. Old field (>10 years), shrub land, young second growth forest. (5)
- ☐ MODERATELY HIGH. Residential, fenced pasture, park, conservation tillage, new fallow field. (3)
- ☒ HIGH. Urban, industrial, open pasture, row cropping, mining, construction. (1)

11.5	13.5
max 30 pts.	subtotal

Metric 3. Hydrology.

3a. Sources of Water. Score all that apply.

- ☐ High pH groundwater (5)
- ☐ Other groundwater (3)
- ☒ Precipitation (1)
- ☒ Seasonal/Intermittent surface water (3)
- ☐ Perennial surface water (lake or stream) (5)

3c. Maximum water depth. Select only one and assign score.

- ☐ >0.7 (27.6in) (3)
- ☐ 0.4 to 0.7m (15.7 to 27.6in) (2)
- ☒ <0.4m (<15.7in) (1)

3e. Modifications to natural hydrologic regime. Score one or double check and average.

- ☐ None or none apparent (12)
- ☐ Recovered (7)
- ☒ Recovering (3)
- ☐ Recent or no recovery (1)

3b. Connectivity. Score all that apply.

- ☐ 100 year floodplain (1)
- ☒ Between stream/lake and other human use (1)
- ☐ Part of wetland/upland (e.g. forest), complex (1)
- ☒ Part of riparian or upland corridor (1)

3d. Duration inundation/saturation. Score one or dbl check.

- ☐ Semi- to permanently inundated/saturated (4)
- ☐ Regularly inundated/saturated (3)
- ☒ Seasonally inundated (2)
- ☒ Seasonally saturated in upper 30cm (12in) (1)

Check all disturbances observed	
<input type="checkbox"/> ditch <input checked="" type="checkbox"/> tile <input type="checkbox"/> dike <input type="checkbox"/> weir <input type="checkbox"/> stormwater input	<input type="checkbox"/> point source (nonstormwater) <input type="checkbox"/> filling/grading <input type="checkbox"/> road bed/RR track <input type="checkbox"/> dredging <input type="checkbox"/> other _____

5	18.5
max 20 pts.	subtotal

Metric 4. Habitat Alteration and Development.

4a. Substrate disturbance. Score one or double check and average.

- ☐ None or none apparent (4)
- ☒ Recovered (3)
- ☐ Recovering (2)
- ☐ Recent or no recovery (1)

4b. Habitat development. Select only one and assign score.

- ☐ Excellent (7)
- ☐ Very good (6)
- ☐ Good (5)
- ☐ Moderately good (4)
- ☐ Fair (3)
- ☐ Poor to fair (2)
- ☒ Poor (1)

4c. Habitat alteration. Score one or double check and average.

- ☐ None or none apparent (9)
- ☐ Recovered (6)
- ☐ Recovering (3)
- ☒ Recent or no recovery (1)

Check all disturbances observed	
<input type="checkbox"/> mowing <input type="checkbox"/> grazing <input type="checkbox"/> clearcutting <input type="checkbox"/> selective cutting <input type="checkbox"/> woody debris removal <input type="checkbox"/> toxic pollutants	<input type="checkbox"/> shrub/sapling removal <input type="checkbox"/> herbaceous/aquatic bed removal <input type="checkbox"/> sedimentation <input type="checkbox"/> dredging <input checked="" type="checkbox"/> farming <input checked="" type="checkbox"/> nutrient enrichment

18.5
subtotal this page

Site: Wetland 5	Rater(s): Angela Sjollema	Date: 01/31/2020
------------------------	----------------------------------	-------------------------

18.5

subtotal first page

0	18.5
---	------

max 10 pts.

subtotal

Metric 5. Special Wetlands.

Check all that apply and score as indicated.

- ☐ Bog (10)
- ☐ Fen (10)
- ☐ Old growth forest (10)
- ☐ Mature forested wetland (5)
- ☐ Lake Erie coastal/tributary wetland-unrestricted hydrology (10)
- ☐ Lake Erie coastal/tributary wetland-restricted hydrology (5)
- ☐ Lake Plain Sand Prairies (Oak Openings) (10)
- ☐ Relict Wet Prairies (10)
- ☐ Known occurrence state/federal threatened or endangered species (10)
- ☐ Significant migratory songbird/water fowl habitat or usage (10)
- ☐ Category 1 Wetland. See Question 1 Qualitative Rating (-10)

- 4	14.5
-----	------

max 20 pts.

subtotal

Metric 6. Plant communities, interspersions, microtopography.

6a. Wetland Vegetation Communities.

Score all present using 0 to 3 scale.

- ☐ 0 Aquatic bed
- ☐ 1 Emergent
- ☐ 0 Shrub
- ☐ 0 Forest
- ☐ 0 Mudflats
- ☐ 0 Open water
- ☐ 0 Other _____

6b. horizontal (plan view) Interspersion.

Select only one.

- ☐ High (5)
- ☐ Moderately high(4)
- ☐ Moderate (3)
- ☐ Moderately low (2)
- ☐ Low (1)
- ☒ None (0)

6c. Coverage of invasive plants. Refer to Table 1 ORAM long form for list. Add or deduct points for coverage

- ☒ Extensive >75% cover (-5)
- ☐ Moderate 25-75% cover (-3)
- ☐ Sparse 5-25% cover (-1)
- ☐ Nearly absent <5% cover (0)
- ☐ Absent (1)

6d. Microtopography.

Score all present using 0 to 3 scale.

- ☐ 0 Vegetated hummocks/tussocks
- ☐ 0 Coarse woody debris >15cm (6in)
- ☐ 0 Standing dead >25cm (10in) dbh
- ☐ 0 Amphibian breeding pools

Vegetation Community Cover Scale

0	Absent or comprises <0.1ha (0.2471 acres) contiguous area
1	Present and either comprises small part of wetland's vegetation and is of moderate quality, or comprises a significant part but is of low quality
2	Present and either comprises significant part of wetland's vegetation and is of moderate quality or comprises a small part and is of high quality
3	Present and comprises significant part, or more, of wetland's vegetation and is of high quality

Narrative Description of Vegetation Quality

low	Low spp diversity and/or predominance of nonnative or disturbance tolerant native species
mod	Native spp are dominant component of the vegetation, although nonnative and/or disturbance tolerant native spp can also be present, and species diversity moderate to moderately high, but generally w/o presence of rare threatened or endangered spp
high	A predominance of native species, with nonnative spp and/or disturbance tolerant native spp absent or virtually absent, and high spp diversity and often, but not always, the presence of rare, threatened, or endangered spp

Mudflat and Open Water Class Quality

0	Absent <0.1ha (0.247 acres)
1	Low 0.1 to <1ha (0.247 to 2.47 acres)
2	Moderate 1 to <4ha (2.47 to 9.88 acres)
3	High 4ha (9.88 acres) or more

Microtopography Cover Scale

0	Absent
1	Present very small amounts or if more common of marginal quality
2	Present in moderate amounts, but not of highest quality or in small amounts of highest quality
3	Present in moderate or greater amounts and of highest quality

14.5

End of Quantitative Rating. Complete Categorization Worksheets.

Wetland Categorization Worksheet

Choices	Circle one	Evaluation of Categorization Result of ORAM
Did you answer "Yes" to any of the following questions: Narrative Rating Nos. 2, 3, 4, 6, 7, 8a, 9d, 10	YES <input type="checkbox"/> Wetland is categorized as a Category 3 wetland	NO <input checked="" type="checkbox"/> Is quantitative rating score <i>less</i> than the Category 2 scoring threshold (<i>excluding</i> gray zone)? If yes, reevaluate the category of the wetland using the narrative criteria in OAC Rule 3745-1-54(C) and biological and/or functional assessments to determine if the wetland has been over-categorized by the ORAM
Did you answer "Yes" to any of the following questions: Narrative Rating Nos. 1, 8b, 9b, 9e, 11	YES <input type="checkbox"/> Wetland should be evaluated for possible Category 3 status	NO <input checked="" type="checkbox"/> Evaluate the wetland using the 1) narrative criteria in OAC Rule 3745-1-54(C) and 2) the quantitative rating score. If the wetland is determined to be a Category 3 wetland using either of these, it should be categorized as a Category 3 wetland. Detailed biological and/or functional assessments may also be used to determine the wetland's category.
Did you answer "Yes" to Narrative Rating No. 5	YES <input type="checkbox"/> Wetland is categorized as a Category 1 wetland	NO <input checked="" type="checkbox"/> Is quantitative rating score <i>greater</i> than the Category 2 scoring threshold (<i>including</i> any gray zone)? If yes, reevaluate the category of the wetland using the narrative criteria in OAC Rule 3745-1-54(C) and biological and/or functional assessments to determine if the wetland has been under-categorized by the ORAM
Does the quantitative score fall within the scoring range of a Category 1, 2, or 3 wetland?	YES <input checked="" type="checkbox"/> Wetland is assigned to the appropriate category based on the scoring range	NO <input type="checkbox"/> If the score of the wetland is located within the scoring range for a particular category, the wetland should be assigned to that category. In all instances however, the narrative criteria described in OAC Rule 3745-1-54(C) can be used to clarify or change a categorization based on a quantitative score.
Does the quantitative score fall with the "gray zone" for Category 1 or 2 or Category 2 or 3 wetlands?	YES <input type="checkbox"/> Wetland is assigned to the higher of the two categories or assigned to a category based on detailed assessments and the narrative criteria	NO <input checked="" type="checkbox"/> Rater has the option of assigning the wetland to the higher of the two categories or to assign a category based on the results of a nonrapid wetland assessment method, e.g. functional assessment, biological assessment, etc, and a consideration of the narrative criteria in OAC rule 3745-1-54(C).
Does the wetland otherwise exhibit <i>moderate OR superior</i> hydrologic OR habitat, OR recreational functions AND the wetland was <i>not</i> categorized as a Category 2 wetland (in the case of moderate functions) or a Category 3 wetland (in the case of superior functions) by this method?	YES <input type="checkbox"/> Wetland was undercategorized by this method. A written justification for recategorization should be provided on Background Information Form	NO <input checked="" type="checkbox"/> Wetland is assigned to category as determined by the ORAM. A wetland may be undercategorized using this method, but still exhibit one or more superior functions, e.g. a wetland's biotic communities may be degraded by human activities, but the wetland may still exhibit superior hydrologic functions because of its type, landscape position, size, local or regional significance, etc. In this circumstance, the narrative criteria in OAC Rule 3745-1-54(C)(2) and (3) are controlling, and the under-categorization should be corrected. A written justification with supporting reasons or information for this determination should be provided.

Final Category			
Choose one	Category 1	Category 2	Category 3
Category 1	<input checked="" type="checkbox"/>	<input type="checkbox"/>	<input type="checkbox"/>

End of Ohio Rapid Assessment Method for Wetlands.

Version 5.0	Ohio Rapid Assessment Method for Wetlands 10 Page Form for Wetland Categorization	
	Background Information Scoring Boundary Worksheet Narrative Rating Field Form Quantitative Rating ORAM Summary Worksheet Wetland Categorization Worksheet	Ohio EPA, Division of Surface Water Final: February 1, 2001

Instructions

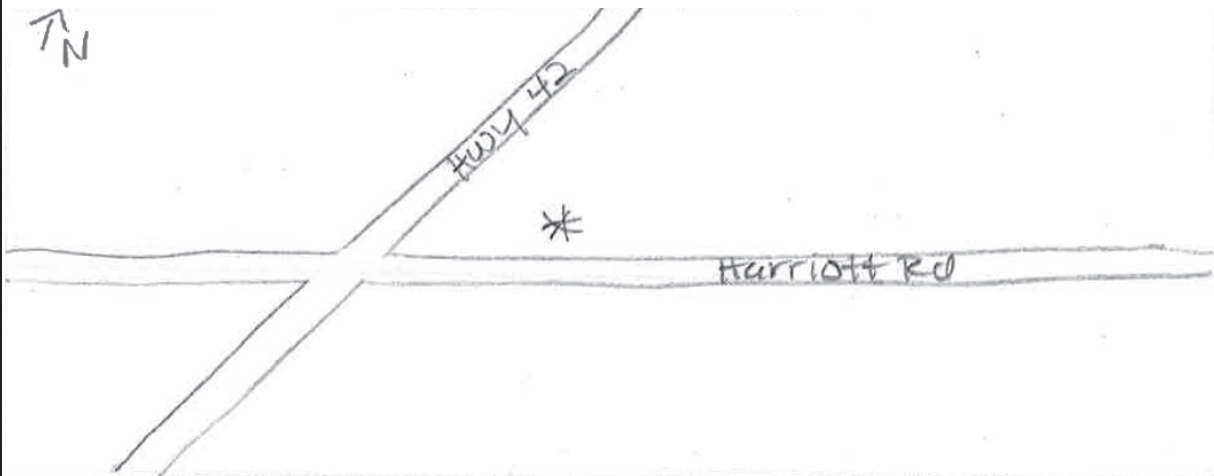
The investigator is *STRONGLY URGED* to read the Manual for Using the Ohio Rapid Assessment Method for Wetlands for further elaboration and discussion of the questions below prior to using the rating forms.

The Narrative Rating is designed to categorize a wetland or to provide alerts to the Rater based on the presence or possible presence of threatened or endangered species. The presence or proximity of such species is often an indicator of the quality and lack of disturbance of the wetland being evaluated. In addition, it is designed to categorize certain wetlands as very low quality (Category 1) or very high quality (Category 3) regardless of the wetland's score on the Quantitative Rating. In addition, the Narrative Rating also alerts the investigator that a particular wetland *may* be a Category 3 wetland, again, regardless of the wetland's score on the Quantitative Rating.

It is *VERY IMPORTANT* to properly and thoroughly answer each of the questions in the ORAM in order to properly categorize a wetland. To *properly* answer all the questions, the boundaries of the wetland being assessed must be correctly identified. Refer to Scoring Boundary worksheet and the User's Manual for a discussion of how to determine the "scoring boundaries." In some instances, the scoring boundaries may differ from the "jurisdictional boundaries."

Refer to the most recent ORAM Score Calibration Report for the scoring breakpoints between wetland categories. The most recent version of this document is posted on Ohio EPA's Division of Surface Water web page at: <http://www.epa.ohio.gov/dsw/wetlands/WetlandEcologySection.aspx>

Background Information

Name:	Angela Sjollema	
Date:	1/31/2020	
Affiliation:	Stantec	
Address:	1500 Lake Shore Dr., Columbus, OH 43204	
Phone Number:	614-643-4400	
e-mail address:	angela.sjollema@stantec.com	
Name of Wetland:	Wetland 6	
Vegetation Communit(ies):	PEM	
HGM Class(es):	Depression	
Location of Wetland: include map, address, north arrow, landmarks, distances, roads, etc.		
		
Lat/Long or UTM Coordinate	40.196233, -83.196424	
USGS Quad Name	Shawnee Hills	
County	Union	
Township	Jerome	
Section and Subsection		
Hydrologic Unit Code	050600011201	
Site Visit	1/31/2020	
National Wetland Inventory Map	Yes	
Ohio Wetland Inventory Map	No	
Soil Survey	Union County Soil Survey	
Delineation report/map	Figure 4 - Wetland and Waterbody Delineation Report	

Name of Wetland: Wetland 6	
Wetland Size (acres, hectares): 0.06 ac (0.5 ac. within the Project area)	
Sketch: Include north arrow, relationship with other surface waters, vegetation zones, etc.	
Comments, Narrative Discussion, Justification of Category Changes:	
Culverted stream, turned wetland	
Final score : 19	Category: 1

Scoring Boundary Worksheet

INSTRUCTIONS. The initial step in completing the ORAM is to identify the “scoring boundaries” of the wetland being rated. In many instances this determination will be relatively easy and the scoring boundaries will coincide with the “jurisdictional boundaries.” For example, the scoring boundary of an isolated cattail marsh located in the middle of a farm field will likely be the same as that wetland’s jurisdictional boundaries. In other instances, however, the scoring boundary will not be as easily determined. Wetlands that are small or isolated from other surface waters often form large contiguous areas or heterogeneous complexes of wetland and upland. In separating wetlands for scoring purposes, the hydrologic regime of the wetland is the main criterion that should be used. Boundaries between contiguous or connected wetlands should be established where the volume, flow, or velocity of water moving through the wetland changes significantly. *Areas with a high degree of hydrologic interaction should be scored as a single wetland.* In determining a wetland’s scoring boundaries, use the guidelines in the ORAM Manual Section 5.0. In certain instances, it may be difficult to establish the scoring boundary for the wetland being rated. These problem situations include wetlands that form a patchwork on the landscape, wetlands divided by artificial boundaries like property fences, roads, or railroad embankments, wetlands that are contiguous with streams, lakes, or rivers, and estuarine or coastal wetlands. These situations are discussed below, however, it is recommended that Rater contact Ohio EPA, Division of Surface Water, 401/Wetlands Section if there are additional questions or a need for further clarification of the appropriate scoring boundaries of a particular wetland.

Wetland 6

Angela Sjollema

1/31/2020

#	Steps in properly establishing scoring boundaries	done?	not applicable
Step 1	Identify the wetland area of interest. This may be the site of a proposed impact, a reference site, conservation site, etc.	<input checked="" type="checkbox"/>	<input type="checkbox"/>
Step 2	Identify the locations where there is physical evidence that hydrology changes rapidly. Such evidence includes both natural and human-induced changes including, constrictions caused by berms or dikes, points where the water velocity changes rapidly at rapids or falls, points where significant inflows occur at the confluence of rivers, or other factors that may restrict hydrologic interaction between the wetlands or parts of a single wetland.	<input checked="" type="checkbox"/>	<input type="checkbox"/>
Step 3	Delineate the boundary of the wetland to be rated such that all areas of interest that are contiguous to and within the areas where the hydrology does not change significantly, i.e. areas that have a high degree of hydrologic interaction are included within the scoring boundary.	<input checked="" type="checkbox"/>	<input type="checkbox"/>
Step 4	Determine if artificial boundaries, such as property lines, state lines, roads, railroad embankments, etc., are present. These should not be used to establish scoring boundaries unless they coincide with areas where the hydrologic regime changes.	<input checked="" type="checkbox"/>	<input type="checkbox"/>
Step 5	In all instances, the Rater may enlarge the minimum scoring boundaries discussed here to score together wetlands that could be scored separately.	<input checked="" type="checkbox"/>	<input type="checkbox"/>
Step 6	Consult ORAM Manual Section 5.0 for how to establish scoring boundaries for wetlands that form a patchwork on the landscape, divided by artificial boundaries, contiguous to streams, lakes or rivers, or for dual classifications.	<input checked="" type="checkbox"/>	<input type="checkbox"/>

End of Scoring Boundary Determination. Begin Narrative Rating on next page.

Narrative Rating

INSTRUCTIONS. Answer each of the following questions. Questions 1, 2, 3 and 4 should be answered based on information obtained from the site visit or the literature *and* by submitting a Data Services Request to the Ohio Department of Natural Resources, Division of Natural Areas and Preserves, Natural Heritage Data Services, 1889 Fountain Square Court, Building F-1, Columbus, Ohio 43224, 614-265-6453 (phone), 614-265-3096 (fax), <http://www.dnr.state.oh.us/dnap>. The remaining questions are designed to be answered primarily by the results of the site visit. Refer to the User's Manual for descriptions of these wetland types. Note: "Critical habitat" is legally defined in the Endangered Species Act and is the geographic area containing physical or biological features essential to the conservation of a listed species or as an area that may require special management considerations or protection. The Rater should contact the Region 3 Headquarters or the Columbus Ecological Services Office for updates as to whether critical habitat has been designated for other federally listed threatened or endangered species. "Documented" means the wetland is listed in the appropriate State of Ohio database.

Wetland 6

Angela Sjollem

1/31/2020

#	Question	Circle one	
1	Critical Habitat. Is the wetland in a township, section, or subsection of a United States Geological Survey 7.5 minute Quadrangle that has been designated by the U.S. Fish and Wildlife Service as "critical habitat" for any threatened or endangered plant or animal species? Note: as of January 1, 2001, of the federally listed endangered or threatened species which can be found in Ohio, the Indiana Bat has had critical habitat designated (50 CFR 17.95(a)) and the piping plover has had critical habitat proposed (65 FR 41812 July 6, 2000).	YES <input type="checkbox"/> Wetland should be evaluated for possible Category 3 status Go to Question 2	NO <input checked="" type="checkbox"/> Go to Question 2
2	Threatened or Endangered Species. Is the wetland known to contain an individual of, or documented occurrences of federal or state-listed threatened or endangered plant or animal species?	YES <input type="checkbox"/> Wetland is a Category 3 wetland. Go to Question 3	NO <input checked="" type="checkbox"/> Go to Question 3
3	Documented High Quality Wetland. Is the wetland on record in Natural Heritage Database as a high quality wetland?	YES <input type="checkbox"/> Wetland is a Category 3 wetland Go to Question 4	NO <input checked="" type="checkbox"/> Go to Question 4
4	Significant Breeding or Concentration Area. Does the wetland contain documented regionally significant breeding or nonbreeding waterfowl, neotropical songbird, or shorebird concentration areas?	YES <input type="checkbox"/> Wetland is a Category 3 wetland Go to Question 5	NO <input checked="" type="checkbox"/> Go to Question 5
5	Category 1 Wetlands. Is the wetland less than 0.5 hectares (1 acre) in size and hydrologically isolated and either 1) comprised of vegetation that is dominated (greater than eighty per cent areal cover) by <i>Phalaris arundinacea</i> , <i>Lythrum salicaria</i> , or <i>Phragmites australis</i> , or 2) an acidic pond created or excavated on mined lands that has little or no vegetation?	YES <input type="checkbox"/> Wetland is a Category 1 wetland Go to Question 6	NO <input checked="" type="checkbox"/> Go to Question 6
6	Bogs. Is the wetland a peat-accumulating wetland that 1) has no significant inflows or outflows, 2) supports acidophilic mosses, particularly <i>Sphagnum</i> spp., 3) the acidophilic mosses have >30% cover, 4) at least one species from Table 1 is present, and 5) the cover of invasive species (see Table 1) is <25%?	YES <input type="checkbox"/> Wetland is a Category 3 wetland Go to Question 7	NO <input checked="" type="checkbox"/> Go to Question 7
7	Fens. Is the wetland a carbon accumulating (peat, muck) wetland that is saturated during most of the year, primarily by a discharge of free flowing, mineral rich, ground water with a circumneutral pH (5.5-9.0) and with one or more plant species listed in Table 1 and the cover of invasive species listed in Table 1 is <25%?	YES <input type="checkbox"/> Wetland is a Category 3 wetland Go to Question 8a	NO <input checked="" type="checkbox"/> Go to Question 8a
8a	"Old Growth Forest." Is the wetland a forested wetland and is the forest characterized by, but not limited to, the following characteristics: overstory canopy trees of great age (exceeding at least 50% of a projected maximum attainable age for a species); little or no evidence of human-caused understory disturbance during the past 80 to 100 years; an all-aged structure and multilayered canopies; aggregations of canopy trees interspersed with canopy gaps; and significant numbers of standing dead snags and downed logs?	YES <input type="checkbox"/> Wetland is a Category 3 wetland. Go to Question 8b	NO <input checked="" type="checkbox"/> Go to Question 8b

8b	Mature forested wetlands. Is the wetland a forested wetland with 50% or more of the cover of upper forest canopy consisting of deciduous trees with large diameters at breast height (dbh), generally diameters greater than 45cm (17.7in) dbh?	YES <input type="checkbox"/> Wetland should be evaluated for possible Category 3 status. Go to Question 9a	NO <input checked="" type="checkbox"/> Go to Question 9a
9a	Lake Erie coastal and tributary wetlands. Is the wetland located at an elevation less than 575 feet on the USGS map, adjacent to this elevation, or along a tributary to Lake Erie that is accessible to fish?	YES <input type="checkbox"/> Go to Question 9b	NO <input checked="" type="checkbox"/> Go to Question 10
9b	Does the wetland's hydrology result from measures designed to prevent erosion and the loss of aquatic plants, i.e. the wetland is partially hydrologically restricted from Lake Erie due to lakeward or landward dikes or other hydrological controls?	YES <input type="checkbox"/> Wetland should be evaluated for possible Category 3 status Go to Question 10	NO <input type="checkbox"/> Go to Question 9c
9c	Are Lake Erie water levels the wetland's primary hydrological influence, i.e. the wetland is hydrologically unrestricted (no lakeward or upland border alterations), or the wetland can be characterized as an "estuarine" wetland with lake and river influenced hydrology. These include sandbar deposition wetlands, estuarine wetlands, river mouth wetlands, or those dominated by submersed aquatic vegetation.	YES <input type="checkbox"/> Go to Question 9d	NO <input type="checkbox"/> Go to Question 10
9d	Does the wetland have a predominance of native species within its vegetation communities, although non-native or disturbance tolerant native species can also be present?	YES <input type="checkbox"/> Wetland is a Category 3 wetland Go to Question 10	NO <input type="checkbox"/> Go to Question 9e
9e	Does the wetland have a predominance of non-native or disturbance tolerant native plant species within its vegetation communities?	YES <input type="checkbox"/> Wetland should be evaluated for possible Category 3 status Go to Question 10	NO <input type="checkbox"/> Go to Question 10
10	Lake Plain Sand Prairies (Oak Openings) Is the wetland located in Lucas, Fulton, Henry, or Wood Counties and can the wetland be characterized by the following description: the wetland has a sandy substrate with interspersed organic matter, a water table often within several inches of the surface, and often with a dominance of the gramineous vegetation listed in Table 1 (woody species may also be present). The Ohio Department of Natural Resources Division of Natural Areas and Preserves can provide assistance in confirming this type of wetland and its quality.	YES <input type="checkbox"/> Wetland is a Category 3 wetland. Go to Question 11	NO <input checked="" type="checkbox"/> Go to Question 11
11	Relict Wet Prairies. Is the wetland a relict wet prairie community dominated by some or all of the species in Table 1. Extensive prairies were formerly located in the Darby Plains (Madison and Union Counties), Sandusky Plains (Wyandot, Crawford, and Marion Counties), northwest Ohio (e.g. Erie, Huron, Lucas, Wood Counties), and portions of western Ohio Counties (e.g. Darke, Mercer, Miami, Montgomery, Van Wert etc.).	YES <input type="checkbox"/> Wetland should be evaluated for possible Category 3 status Complete Quantitative Rating	NO <input checked="" type="checkbox"/> Complete Quantitative Rating

Table 1. Characteristic plant species.

invasive/exotic spp	fen species	bog species	Oak Opening species	wet prairie species
<i>Lythrum salicaria</i>	<i>Zygadenus elegans</i> var. <i>glaucus</i>	<i>Calla palustris</i>	<i>Carex cryptolepis</i>	<i>Calamagrostis canadensis</i>
<i>Myriophyllum spicatum</i>	<i>Cacalia plantaginea</i>	<i>Carex atlantica</i> var. <i>capillacea</i>	<i>Carex lasiocarpa</i>	<i>Calamagrostis stricta</i>
<i>Najas minor</i>	<i>Carex flava</i>	<i>Carex echinata</i>	<i>Carex stricta</i>	<i>Carex atherodes</i>
<i>Phalaris arundinacea</i>	<i>Carex sterilis</i>	<i>Carex oligosperma</i>	<i>Cladium mariscoides</i>	<i>Carex buxbaumii</i>
<i>Phragmites australis</i>	<i>Carex stricta</i>	<i>Carex trisperma</i>	<i>Calamagrostis stricta</i>	<i>Carex pellita</i>
<i>Potamogeton crispus</i>	<i>Deschampsia caespitosa</i>	<i>Chamaedaphne calyculata</i>	<i>Calamagrostis canadensis</i>	<i>Carex sartwellii</i>
<i>Ranunculus ficaria</i>	<i>Eleocharis rostellata</i>	<i>Decodon verticillatus</i>	<i>Quercus palustris</i>	<i>Gentiana andrewsii</i>
<i>Rhamnus frangula</i>	<i>Eriophorum viridicarinatum</i>	<i>Eriophorum virginicum</i>		<i>Helianthus grosseserratus</i>
<i>Typha angustifolia</i>	<i>Gentianopsis</i> spp.	<i>Larix laricina</i>		<i>Liatris spicata</i>
<i>Typha xglauca</i>	<i>Lobelia kalmii</i>	<i>Nemopanthus mucronatus</i>		<i>Lysimachia quadriflora</i>
	<i>Parnassia glauca</i>	<i>Scheuchzeria palustris</i>		<i>Lythrum alatum</i>
	<i>Potentilla fruticosa</i>	<i>Sphagnum</i> spp.		<i>Pycnanthemum virginianum</i>
	<i>Rhamnus alnifolia</i>	<i>Vaccinium macrocarpon</i>		<i>Silphium terebinthinaceum</i>
	<i>Rhynchospora capillacea</i>	<i>Vaccinium corymbosum</i>		<i>Sorghastrum nutans</i>
	<i>Salix candida</i>	<i>Vaccinium oxycoccos</i>		<i>Spartina pectinata</i>
	<i>Salix myricoides</i>	<i>Woodwardia virginica</i>		<i>Solidago riddellii</i>
	<i>Salix serissima</i>	<i>Xyris difformis</i>		
	<i>Solidago ohioensis</i>			
	<i>Tofieldia glutinosa</i>			
	<i>Triglochin maritimum</i>			
	<i>Triglochin palustre</i>			

End of Narrative Rating. Begin Quantitative Rating on next page.

Site: Wetland 6

Rater(s): Angela Sjollema

Date: 1/31/2020

0 0

max 6 pts.

subtotal

Metric 1. Wetland Area (size).

Select one size class and assign score.

- ☐ >50 acres (>20.2ha) (6 pts)
☐ 25 to <50 acres (10.1 to <20.2ha) (5 pts)
☐ 10 to <25 acres (4 to <10.1ha) (4 pts)
☐ 3 to <10 acres (1.2 to <4ha) (3 pts)
☐ 0.3 to <3 acres (0.12 to <1.2ha) (2pts)
☐ 0.1 to <0.3 acres (0.04 to <0.12ha) (1 pt)
☒ <0.1 acres (0.04ha) (0 pts)

2 2

max 14 pts.

subtotal

Metric 2. Upland buffers and surrounding land use.

2a. Calculate average buffer width. Select only one and assign score. Do not double check.

- ☐ WIDE. Buffers average 50m (164ft) or more around wetland perimeter (7)
☐ MEDIUM. Buffers average 25m to <50m (82 to <164ft) around wetland perimeter (4)
☐ NARROW. Buffers average 10m to <25m (32ft to <82ft) around wetland perimeter (1)
☒ VERY NARROW. Buffers average <10m (<32ft) around wetland perimeter (0)

2b. Intensity of surrounding land use. Select one or double check and average.

- ☐ VERY LOW. 2nd growth or older forest, prairie, savannah, wildlife area, etc. (7)
☐ LOW. Old field (>10 years), shrub land, young second growth forest. (5)
☒ MODERATELY HIGH. Residential, fenced pasture, park, conservation tillage, new fallow field. (3)
☐ HIGH. Urban, industrial, open pasture, row cropping, mining, construction. (1)

13 15

max 30 pts.

subtotal

Metric 3. Hydrology.

3a. Sources of Water. Score all that apply.

- ☐ High pH groundwater (5)
☐ Other groundwater (3)
☒ Precipitation (1)
☒ Seasonal/Intermittent surface water (3)
☐ Perennial surface water (lake or stream) (5)

3c. Maximum water depth. Select only one and assign score.

- ☐ >0.7 (27.6in) (3)
☐ 0.4 to 0.7m (15.7 to 27.6in) (2)
☒ <0.4m (<15.7in) (1)

3e. Modifications to natural hydrologic regime. Score one or double check and average.

- ☐ None or none apparent (12)
☐ Recovered (7)
☒ Recovering (3)
☐ Recent or no recovery (1)

3b. Connectivity. Score all that apply.

- ☐ 100 year floodplain (1)
☒ Between stream/lake and other human use (1)
☒ Part of wetland/upland (e.g. forest), complex (1)
☒ Part of riparian or upland corridor (1)

3d. Duration inundation/saturation. Score one or dbl check.

- ☐ Semi- to permanently inundated/saturated (4)
☐ Regularly inundated/saturated (3)
☒ Seasonally inundated (2)
☐ Seasonally saturated in upper 30cm (12in) (1)

Check all disturbances observed

- ☐ ditch
☒ tile
☐ dike
☐ weir
☐ stormwater input

- ☐ point source (nonstormwater)
☐ filling/grading
☒ road bed/RR track
☐ dredging
☐ other _____

8 23

max 20 pts.

subtotal

Metric 4. Habitat Alteration and Development.

4a. Substrate disturbance. Score one or double check and average.

- ☐ None or none apparent (4)
☒ Recovered (3)
☒ Recovering (2)
☐ Recent or no recovery (1)

4b. Habitat development. Select only one and assign score.

- ☐ Excellent (7)
☐ Very good (6)
☐ Good (5)
☐ Moderately good (4)
☐ Fair (3)
☐ Poor to fair (2)
☒ Poor (1)

4c. Habitat alteration. Score one or double check and average.

- ☐ None or none apparent (9)
☒ Recovered (6)
☒ Recovering (3)
☐ Recent or no recovery (1)

Check all disturbances observed

- ☒ mowing
☐ grazing
☐ clearcutting
☐ selective cutting
☐ woody debris removal
☐ toxic pollutants

- ☐ shrub/sapling removal
☐ herbaceous/aquatic bed removal
☐ sedimentation
☐ dredging
☐ farming
☒ nutrient enrichment

23

subtotal this page

Site: Wetland 6	Rater(s): Angela Sjollema	Date: 1/31/2020
------------------------	----------------------------------	------------------------

23

subtotal first page

0	23
---	----

max 10 pts.

subtotal

Metric 5. Special Wetlands.

Check all that apply and score as indicated.

- ☐ Bog (10)
- ☐ Fen (10)
- ☐ Old growth forest (10)
- ☐ Mature forested wetland (5)
- ☐ Lake Erie coastal/tributary wetland-unrestricted hydrology (10)
- ☐ Lake Erie coastal/tributary wetland-restricted hydrology (5)
- ☐ Lake Plain Sand Prairies (Oak Openings) (10)
- ☐ Relict Wet Prairies (10)
- ☐ Known occurrence state/federal threatened or endangered species (10)
- ☐ Significant migratory songbird/water fowl habitat or usage (10)
- ☐ Category 1 Wetland. See Question 1 Qualitative Rating (-10)

-4	19
----	----

max 20 pts.

subtotal

Metric 6. Plant communities, interspersions, microtopography.

6a. Wetland Vegetation Communities.

Score all present using 0 to 3 scale.

- ☐ Aquatic bed
- ☐ Emergent
- ☐ Shrub
- ☐ Forest
- ☐ Mudflats
- ☐ Open water
- ☐ Other _____

6b. horizontal (plan view) Interspersion.

Select only one.

- ☐ High (5)
- ☐ Moderately high(4)
- ☐ Moderate (3)
- ☐ Moderately low (2)
- ☐ Low (1)
- ☒ None (0)

6c. Coverage of invasive plants. Refer to Table 1 ORAM long form for list. Add or deduct points for coverage

- ☒ Extensive >75% cover (-5)
- ☐ Moderate 25-75% cover (-3)
- ☐ Sparse 5-25% cover (-1)
- ☐ Nearly absent <5% cover (0)
- ☐ Absent (1)

6d. Microtopography.

Score all present using 0 to 3 scale.

- Vegetated hummocks/tussocks
- Coarse woody debris >15cm (6in)
- Standing dead >25cm (10in) dbh
- Amphibian breeding pools

Vegetation Community Cover Scale

0	Absent or comprises <0.1ha (0.2471 acres) contiguous area
1	Present and either comprises small part of wetland's vegetation and is of moderate quality, or comprises a significant part but is of low quality
2	Present and either comprises significant part of wetland's vegetation and is of moderate quality or comprises a small part and is of high quality
3	Present and comprises significant part, or more, of wetland's vegetation and is of high quality

Narrative Description of Vegetation Quality

low	Low spp diversity and/or predominance of nonnative or disturbance tolerant native species
mod	Native spp are dominant component of the vegetation, although nonnative and/or disturbance tolerant native spp can also be present, and species diversity moderate to moderately high, but generally w/o presence of rare threatened or endangered spp
high	A predominance of native species, with nonnative spp and/or disturbance tolerant native spp absent or virtually absent, and high spp diversity and often, but not always, the presence of rare, threatened, or endangered spp

Mudflat and Open Water Class Quality

0	Absent <0.1ha (0.247 acres)
1	Low 0.1 to <1ha (0.247 to 2.47 acres)
2	Moderate 1 to <4ha (2.47 to 9.88 acres)
3	High 4ha (9.88 acres) or more

Microtopography Cover Scale

0	Absent
1	Present very small amounts or if more common of marginal quality
2	Present in moderate amounts, but not of highest quality or in small amounts of highest quality
3	Present in moderate or greater amounts and of highest quality

19

End of Quantitative Rating. Complete Categorization Worksheets.

Wetland Categorization Worksheet

Choices	Circle one	Evaluation of Categorization Result of ORAM
Did you answer "Yes" to any of the following questions: Narrative Rating Nos. 2, 3, 4, 6, 7, 8a, 9d, 10	YES <input type="checkbox"/> Wetland is categorized as a Category 3 wetland	NO <input checked="" type="checkbox"/> Is quantitative rating score <i>less</i> than the Category 2 scoring threshold (<i>excluding</i> gray zone)? If yes, reevaluate the category of the wetland using the narrative criteria in OAC Rule 3745-1-54(C) and biological and/or functional assessments to determine if the wetland has been over-categorized by the ORAM
Did you answer "Yes" to any of the following questions: Narrative Rating Nos. 1, 8b, 9b, 9e, 11	YES <input type="checkbox"/> Wetland should be evaluated for possible Category 3 status	NO <input checked="" type="checkbox"/> Evaluate the wetland using the 1) narrative criteria in OAC Rule 3745-1-54(C) and 2) the quantitative rating score. If the wetland is determined to be a Category 3 wetland using either of these, it should be categorized as a Category 3 wetland. Detailed biological and/or functional assessments may also be used to determine the wetland's category.
Did you answer "Yes" to Narrative Rating No. 5	YES <input type="checkbox"/> Wetland is categorized as a Category 1 wetland	NO <input checked="" type="checkbox"/> Is quantitative rating score <i>greater</i> than the Category 2 scoring threshold (<i>including</i> any gray zone)? If yes, reevaluate the category of the wetland using the narrative criteria in OAC Rule 3745-1-54(C) and biological and/or functional assessments to determine if the wetland has been under-categorized by the ORAM
Does the quantitative score fall within the scoring range of a Category 1, 2, or 3 wetland?	YES <input checked="" type="checkbox"/> Wetland is assigned to the appropriate category based on the scoring range	NO <input type="checkbox"/> If the score of the wetland is located within the scoring range for a particular category, the wetland should be assigned to that category. In all instances however, the narrative criteria described in OAC Rule 3745-1-54(C) can be used to clarify or change a categorization based on a quantitative score.
Does the quantitative score fall with the "gray zone" for Category 1 or 2 or Category 2 or 3 wetlands?	YES <input type="checkbox"/> Wetland is assigned to the higher of the two categories or assigned to a category based on detailed assessments and the narrative criteria	NO <input checked="" type="checkbox"/> Rater has the option of assigning the wetland to the higher of the two categories or to assign a category based on the results of a nonrapid wetland assessment method, e.g. functional assessment, biological assessment, etc, and a consideration of the narrative criteria in OAC rule 3745-1-54(C).
Does the wetland otherwise exhibit <i>moderate OR superior</i> hydrologic OR habitat, OR recreational functions AND the wetland was <i>not</i> categorized as a Category 2 wetland (in the case of moderate functions) or a Category 3 wetland (in the case of superior functions) by this method?	YES <input type="checkbox"/> Wetland was undercategorized by this method. A written justification for recategorization should be provided on Background Information Form	NO <input checked="" type="checkbox"/> Wetland is assigned to category as determined by the ORAM. A wetland may be undercategorized using this method, but still exhibit one or more superior functions, e.g. a wetland's biotic communities may be degraded by human activities, but the wetland may still exhibit superior hydrologic functions because of its type, landscape position, size, local or regional significance, etc. In this circumstance, the narrative criteria in OAC Rule 3745-1-54(C)(2) and (3) are controlling, and the under-categorization should be corrected. A written justification with supporting reasons or information for this determination should be provided.

Final Category

Choose one	Category 1	Category 2	Category 3
Category 1	<input checked="" type="checkbox"/>	<input type="checkbox"/>	<input type="checkbox"/>

End of Ohio Rapid Assessment Method for Wetlands.

Version 5.0	Ohio Rapid Assessment Method for Wetlands 10 Page Form for Wetland Categorization	
	Background Information Scoring Boundary Worksheet Narrative Rating Field Form Quantitative Rating ORAM Summary Worksheet Wetland Categorization Worksheet	Ohio EPA, Division of Surface Water Final: February 1, 2001

Instructions

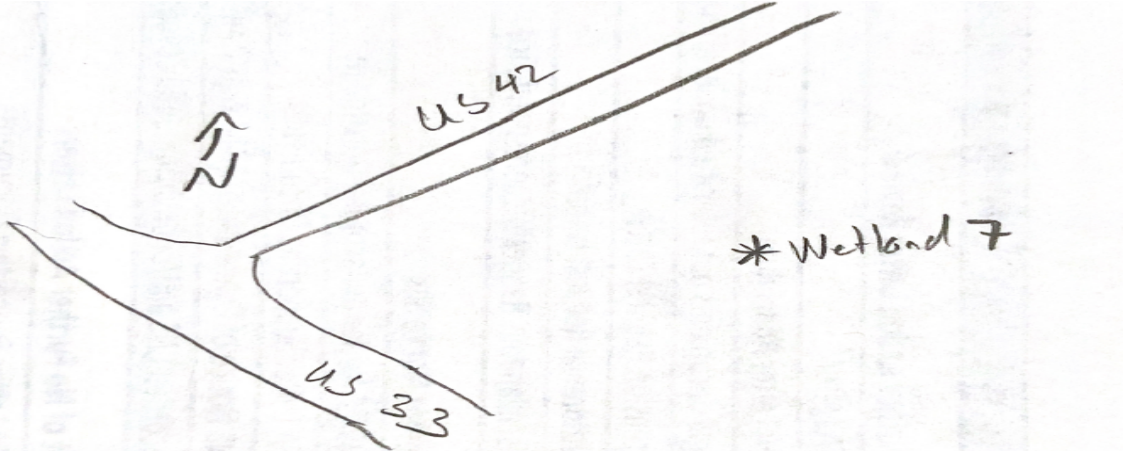
The investigator is *STRONGLY URGED* to read the Manual for Using the Ohio Rapid Assessment Method for Wetlands for further elaboration and discussion of the questions below prior to using the rating forms.

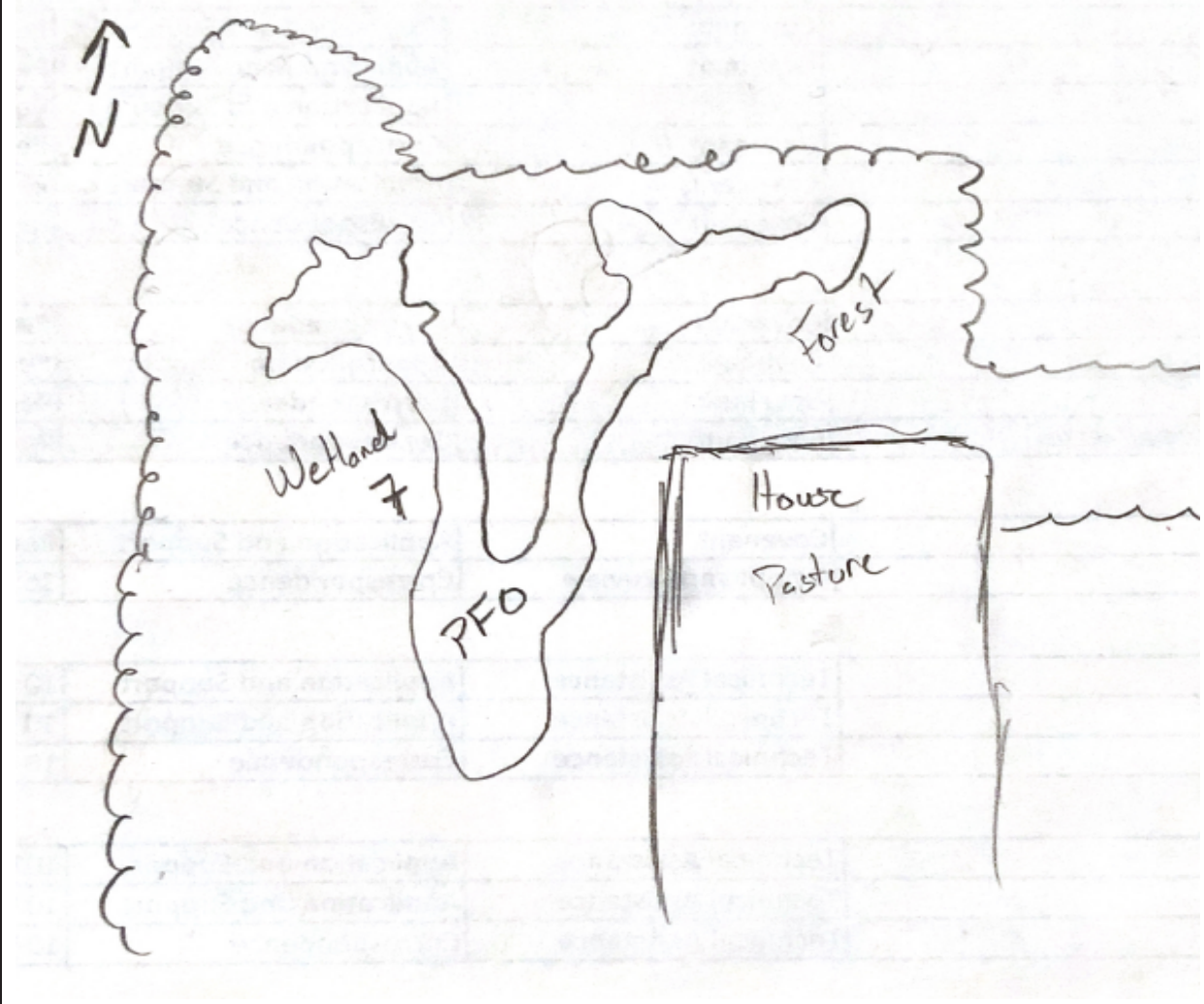
The Narrative Rating is designed to categorize a wetland or to provide alerts to the Rater based on the presence or possible presence of threatened or endangered species. The presence or proximity of such species is often an indicator of the quality and lack of disturbance of the wetland being evaluated. In addition, it is designed to categorize certain wetlands as very low quality (Category 1) or very high quality (Category 3) regardless of the wetland's score on the Quantitative Rating. In addition, the Narrative Rating also alerts the investigator that a particular wetland *may* be a Category 3 wetland, again, regardless of the wetland's score on the Quantitative Rating.

It is *VERY IMPORTANT* to properly and thoroughly answer each of the questions in the ORAM in order to properly categorize a wetland. To *properly* answer all the questions, the boundaries of the wetland being assessed must be correctly identified. Refer to Scoring Boundary worksheet and the User's Manual for a discussion of how to determine the "scoring boundaries." In some instances, the scoring boundaries may differ from the "jurisdictional boundaries."

Refer to the most recent ORAM Score Calibration Report for the scoring breakpoints between wetland categories. The most recent version of this document is posted on Ohio EPA's Division of Surface Water web page at: <http://www.epa.ohio.gov/dsw/wetlands/WetlandEcologySection.aspx>

Background Information

Name:	Michelle Kearns		
Date:	3/30/2020		
Affiliation:	Stantec Consulting Services Inc.		
Address:	1500 Lake Shore Drive, Suite 100, Columbus, Oh 43024		
Phone Number:	614-486-4384		
e-mail address:	michelle.kearns@stantec.com		
Name of Wetland:	Wetland 7		
Vegetation Communit(ies):	PFO		
HGM Class(es):	Depression		
Location of Wetland: include map, address, north arrow, landmarks, distances, roads, etc.			
Lat/Long or UTM Coordinate	40.164082, -83.213923		
USGS Quad Name	Shawnee Hills		
County	Union		
Township	Jerome		
Section and Subsection			
Hydrologic Unit Code	050600011201		
Site Visit	3/30/20		
National Wetland Inventory Map	Yes		
Ohio Wetland Inventory Map	No		
Soil Survey	Union County Soil Survey		
Delineation report/map	Figure 4 - Wetland and Waterbody Delineation Report		

Name of Wetland: Wetland 7	
Wetland Size (acres, hectares): 1.76 acres (0.54 ac. within the Project area)	
Sketch: Include north arrow, relationship with other surface waters, vegetation zones, etc.	
 <p>The sketch is a hand-drawn map on lined paper. It shows an irregularly shaped area labeled 'Wetland 7' in the center-left. To the right of the wetland is a rectangular area labeled 'House Pasture'. Above the pasture is a wavy line labeled 'Forest'. Below the wetland is a wavy line labeled 'PFO'. A north arrow is drawn in the top left corner, pointing upwards and slightly to the right, with the letter 'N' below it. The entire sketch is enclosed in a hand-drawn boundary line.</p>	
Comments, Narrative Discussion, Justification of Category Changes:	
Final score : 57	Category: 2

Scoring Boundary Worksheet

INSTRUCTIONS. The initial step in completing the ORAM is to identify the “scoring boundaries” of the wetland being rated. In many instances this determination will be relatively easy and the scoring boundaries will coincide with the “jurisdictional boundaries.” For example, the scoring boundary of an isolated cattail marsh located in the middle of a farm field will likely be the same as that wetland’s jurisdictional boundaries. In other instances, however, the scoring boundary will not be as easily determined. Wetlands that are small or isolated from other surface waters often form large contiguous areas or heterogeneous complexes of wetland and upland. In separating wetlands for scoring purposes, the hydrologic regime of the wetland is the main criterion that should be used. Boundaries between contiguous or connected wetlands should be established where the volume, flow, or velocity of water moving through the wetland changes significantly. *Areas with a high degree of hydrologic interaction should be scored as a single wetland.* In determining a wetland’s scoring boundaries, use the guidelines in the ORAM Manual Section 5.0. In certain instances, it may be difficult to establish the scoring boundary for the wetland being rated. These problem situations include wetlands that form a patchwork on the landscape, wetlands divided by artificial boundaries like property fences, roads, or railroad embankments, wetlands that are contiguous with streams, lakes, or rivers, and estuarine or coastal wetlands. These situations are discussed below, however, it is recommended that Rater contact Ohio EPA, Division of Surface Water, 401/Wetlands Section if there are additional questions or a need for further clarification of the appropriate scoring boundaries of a particular wetland.

Wetland 7

Michelle Kearns

3/30/2020

#	Steps in properly establishing scoring boundaries	done?	not applicable
Step 1	Identify the wetland area of interest. This may be the site of a proposed impact, a reference site, conservation site, etc.	<input checked="" type="checkbox"/>	<input type="checkbox"/>
Step 2	Identify the locations where there is physical evidence that hydrology changes rapidly. Such evidence includes both natural and human-induced changes including, constrictions caused by berms or dikes, points where the water velocity changes rapidly at rapids or falls, points where significant inflows occur at the confluence of rivers, or other factors that may restrict hydrologic interaction between the wetlands or parts of a single wetland.	<input checked="" type="checkbox"/>	<input type="checkbox"/>
Step 3	Delineate the boundary of the wetland to be rated such that all areas of interest that are contiguous to and within the areas where the hydrology does not change significantly, i.e. areas that have a high degree of hydrologic interaction are included within the scoring boundary.	<input checked="" type="checkbox"/>	<input type="checkbox"/>
Step 4	Determine if artificial boundaries, such as property lines, state lines, roads, railroad embankments, etc., are present. These should not be used to establish scoring boundaries unless they coincide with areas where the hydrologic regime changes.	<input checked="" type="checkbox"/>	<input type="checkbox"/>
Step 5	In all instances, the Rater may enlarge the minimum scoring boundaries discussed here to score together wetlands that could be scored separately.	<input checked="" type="checkbox"/>	<input type="checkbox"/>
Step 6	Consult ORAM Manual Section 5.0 for how to establish scoring boundaries for wetlands that form a patchwork on the landscape, divided by artificial boundaries, contiguous to streams, lakes or rivers, or for dual classifications.	<input checked="" type="checkbox"/>	<input type="checkbox"/>

End of Scoring Boundary Determination. Begin Narrative Rating on next page.

Narrative Rating

INSTRUCTIONS. Answer each of the following questions. Questions 1, 2, 3 and 4 should be answered based on information obtained from the site visit or the literature *and* by submitting a Data Services Request to the Ohio Department of Natural Resources, Division of Natural Areas and Preserves, Natural Heritage Data Services, 1889 Fountain Square Court, Building F-1, Columbus, Ohio 43224, 614-265-6453 (phone), 614-265-3096 (fax), <http://www.dnr.state.oh.us/dnap>. The remaining questions are designed to be answered primarily by the results of the site visit. Refer to the User's Manual for descriptions of these wetland types. Note: "Critical habitat" is legally defined in the Endangered Species Act and is the geographic area containing physical or biological features essential to the conservation of a listed species or as an area that may require special management considerations or protection. The Rater should contact the Region 3 Headquarters or the Columbus Ecological Services Office for updates as to whether critical habitat has been designated for other federally listed threatened or endangered species. "Documented" means the wetland is listed in the appropriate State of Ohio database.

Wetland 7

Michelle Kearns

3/30/2020

#	Question	Circle one	
1	Critical Habitat. Is the wetland in a township, section, or subsection of a United States Geological Survey 7.5 minute Quadrangle that has been designated by the U.S. Fish and Wildlife Service as "critical habitat" for any threatened or endangered plant or animal species? Note: as of January 1, 2001, of the federally listed endangered or threatened species which can be found in Ohio, the Indiana Bat has had critical habitat designated (50 CFR 17.95(a)) and the piping plover has had critical habitat proposed (65 FR 41812 July 6, 2000).	YES <input type="checkbox"/> Wetland should be evaluated for possible Category 3 status Go to Question 2	NO <input checked="" type="checkbox"/> Go to Question 2
2	Threatened or Endangered Species. Is the wetland known to contain an individual of, or documented occurrences of federal or state-listed threatened or endangered plant or animal species?	YES <input type="checkbox"/> Wetland is a Category 3 wetland. Go to Question 3	NO <input checked="" type="checkbox"/> Go to Question 3
3	Documented High Quality Wetland. Is the wetland on record in Natural Heritage Database as a high quality wetland?	YES <input type="checkbox"/> Wetland is a Category 3 wetland Go to Question 4	NO <input checked="" type="checkbox"/> Go to Question 4
4	Significant Breeding or Concentration Area. Does the wetland contain documented regionally significant breeding or nonbreeding waterfowl, neotropical songbird, or shorebird concentration areas?	YES <input type="checkbox"/> Wetland is a Category 3 wetland Go to Question 5	NO <input checked="" type="checkbox"/> Go to Question 5
5	Category 1 Wetlands. Is the wetland less than 0.5 hectares (1 acre) in size and hydrologically isolated and either 1) comprised of vegetation that is dominated (greater than eighty per cent areal cover) by <i>Phalaris arundinacea</i> , <i>Lythrum salicaria</i> , or <i>Phragmites australis</i> , or 2) an acidic pond created or excavated on mined lands that has little or no vegetation?	YES <input type="checkbox"/> Wetland is a Category 1 wetland Go to Question 6	NO <input checked="" type="checkbox"/> Go to Question 6
6	Bogs. Is the wetland a peat-accumulating wetland that 1) has no significant inflows or outflows, 2) supports acidophilic mosses, particularly <i>Sphagnum</i> spp., 3) the acidophilic mosses have >30% cover, 4) at least one species from Table 1 is present, and 5) the cover of invasive species (see Table 1) is <25%?	YES <input type="checkbox"/> Wetland is a Category 3 wetland Go to Question 7	NO <input checked="" type="checkbox"/> Go to Question 7
7	Fens. Is the wetland a carbon accumulating (peat, muck) wetland that is saturated during most of the year, primarily by a discharge of free flowing, mineral rich, ground water with a circumneutral ph (5.5-9.0) and with one or more plant species listed in Table 1 and the cover of invasive species listed in Table 1 is <25%?	YES <input type="checkbox"/> Wetland is a Category 3 wetland Go to Question 8a	NO <input checked="" type="checkbox"/> Go to Question 8a
8a	"Old Growth Forest." Is the wetland a forested wetland and is the forest characterized by, but not limited to, the following characteristics: overstory canopy trees of great age (exceeding at least 50% of a projected maximum attainable age for a species); little or no evidence of human-caused understory disturbance during the past 80 to 100 years; an all-aged structure and multilayered canopies; aggregations of canopy trees interspersed with canopy gaps; and significant numbers of standing dead snags and downed logs?	YES <input type="checkbox"/> Wetland is a Category 3 wetland. Go to Question 8b	NO <input checked="" type="checkbox"/> Go to Question 8b

8b	Mature forested wetlands. Is the wetland a forested wetland with 50% or more of the cover of upper forest canopy consisting of deciduous trees with large diameters at breast height (dbh), generally diameters greater than 45cm (17.7in) dbh?	YES <input type="checkbox"/> Wetland should be evaluated for possible Category 3 status. Go to Question 9a	NO <input checked="" type="checkbox"/> Go to Question 9a
9a	Lake Erie coastal and tributary wetlands. Is the wetland located at an elevation less than 575 feet on the USGS map, adjacent to this elevation, or along a tributary to Lake Erie that is accessible to fish?	YES <input type="checkbox"/> Go to Question 9b	NO <input checked="" type="checkbox"/> Go to Question 10
9b	Does the wetland's hydrology result from measures designed to prevent erosion and the loss of aquatic plants, i.e. the wetland is partially hydrologically restricted from Lake Erie due to lakeward or landward dikes or other hydrological controls?	YES <input type="checkbox"/> Wetland should be evaluated for possible Category 3 status Go to Question 10	NO <input type="checkbox"/> Go to Question 9c
9c	Are Lake Erie water levels the wetland's primary hydrological influence, i.e. the wetland is hydrologically unrestricted (no lakeward or upland border alterations), or the wetland can be characterized as an "estuarine" wetland with lake and river influenced hydrology. These include sandbar deposition wetlands, estuarine wetlands, river mouth wetlands, or those dominated by submersed aquatic vegetation.	YES <input type="checkbox"/> Go to Question 9d	NO <input type="checkbox"/> Go to Question 10
9d	Does the wetland have a predominance of native species within its vegetation communities, although non-native or disturbance tolerant native species can also be present?	YES <input type="checkbox"/> Wetland is a Category 3 wetland Go to Question 10	NO <input type="checkbox"/> Go to Question 9e
9e	Does the wetland have a predominance of non-native or disturbance tolerant native plant species within its vegetation communities?	YES <input type="checkbox"/> Wetland should be evaluated for possible Category 3 status Go to Question 10	NO <input type="checkbox"/> Go to Question 10
10	Lake Plain Sand Prairies (Oak Openings) Is the wetland located in Lucas, Fulton, Henry, or Wood Counties and can the wetland be characterized by the following description: the wetland has a sandy substrate with interspersed organic matter, a water table often within several inches of the surface, and often with a dominance of the gramineous vegetation listed in Table 1 (woody species may also be present). The Ohio Department of Natural Resources Division of Natural Areas and Preserves can provide assistance in confirming this type of wetland and its quality.	YES <input type="checkbox"/> Wetland is a Category 3 wetland. Go to Question 11	NO <input checked="" type="checkbox"/> Go to Question 11
11	Relict Wet Prairies. Is the wetland a relict wet prairie community dominated by some or all of the species in Table 1. Extensive prairies were formerly located in the Darby Plains (Madison and Union Counties), Sandusky Plains (Wyandot, Crawford, and Marion Counties), northwest Ohio (e.g. Erie, Huron, Lucas, Wood Counties), and portions of western Ohio Counties (e.g. Darke, Mercer, Miami, Montgomery, Van Wert etc.).	YES <input type="checkbox"/> Wetland should be evaluated for possible Category 3 status Complete Quantitative Rating	NO <input checked="" type="checkbox"/> Complete Quantitative Rating

Table 1. Characteristic plant species.

invasive/exotic spp	fen species	bog species	Oak Opening species	wet prairie species
<i>Lythrum salicaria</i>	<i>Zygadenus elegans</i> var. <i>glaucus</i>	<i>Calla palustris</i>	<i>Carex cryptolepis</i>	<i>Calamagrostis canadensis</i>
<i>Myriophyllum spicatum</i>	<i>Cacalia plantaginea</i>	<i>Carex atlantica</i> var. <i>capillacea</i>	<i>Carex lasiocarpa</i>	<i>Calamagrostis stricta</i>
<i>Najas minor</i>	<i>Carex flava</i>	<i>Carex echinata</i>	<i>Carex stricta</i>	<i>Carex atherodes</i>
<i>Phalaris arundinacea</i>	<i>Carex sterilis</i>	<i>Carex oligosperma</i>	<i>Cladium mariscoides</i>	<i>Carex buxbaumii</i>
<i>Phragmites australis</i>	<i>Carex stricta</i>	<i>Carex trisperma</i>	<i>Calamagrostis stricta</i>	<i>Carex pellita</i>
<i>Potamogeton crispus</i>	<i>Deschampsia caespitosa</i>	<i>Chamaedaphne calyculata</i>	<i>Calamagrostis canadensis</i>	<i>Carex sartwellii</i>
<i>Ranunculus ficaria</i>	<i>Eleocharis rostellata</i>	<i>Decodon verticillatus</i>	<i>Quercus palustris</i>	<i>Gentiana andrewsii</i>
<i>Rhamnus frangula</i>	<i>Eriophorum viridicarinatum</i>	<i>Eriophorum virginicum</i>		<i>Helianthus grosseserratus</i>
<i>Typha angustifolia</i>	<i>Gentianopsis</i> spp.	<i>Larix laricina</i>		<i>Liatris spicata</i>
<i>Typha xglauca</i>	<i>Lobelia kalmii</i>	<i>Nemopanthus mucronatus</i>		<i>Lysimachia quadriflora</i>
	<i>Parnassia glauca</i>	<i>Scheuchzeria palustris</i>		<i>Lythrum alatum</i>
	<i>Potentilla fruticosa</i>	<i>Sphagnum</i> spp.		<i>Pycnanthemum virginianum</i>
	<i>Rhamnus alnifolia</i>	<i>Vaccinium macrocarpon</i>		<i>Silphium terebinthinaceum</i>
	<i>Rhynchospora capillacea</i>	<i>Vaccinium corymbosum</i>		<i>Sorghastrum nutans</i>
	<i>Salix candida</i>	<i>Vaccinium oxycoccos</i>		<i>Spartina pectinata</i>
	<i>Salix myricoides</i>	<i>Woodwardia virginica</i>		<i>Solidago riddellii</i>
	<i>Salix serissima</i>	<i>Xyris difformis</i>		
	<i>Solidago ohioensis</i>			
	<i>Tofieldia glutinosa</i>			
	<i>Triglochin maritimum</i>			
	<i>Triglochin palustre</i>			

End of Narrative Rating. Begin Quantitative Rating on next page.

Site: Wetland 7	Rater(s): Michelle Kearns	Date: 3/30/2020
------------------------	----------------------------------	------------------------

2	2
max 6 pts.	subtotal

Metric 1. Wetland Area (size).

Select one size class and assign score.

- ☐ >50 acres (>20.2ha) (6 pts)
- ☐ 25 to <50 acres (10.1 to <20.2ha) (5 pts)
- ☐ 10 to <25 acres (4 to <10.1ha) (4 pts)
- ☐ 3 to <10 acres (1.2 to <4ha) (3 pts)
- ☒ 0.3 to <3 acres (0.12 to <1.2ha) (2pts)
- ☐ 0.1 to <0.3 acres (0.04 to <0.12ha) (1 pt)
- ☐ <0.1 acres (0.04ha) (0 pts)

14	16
max 14 pts.	subtotal

Metric 2. Upland buffers and surrounding land use.

2a. Calculate average buffer width. Select only one and assign score. Do not double check.

- ☒ WIDE. Buffers average 50m (164ft) or more around wetland perimeter (7)
- ☐ MEDIUM. Buffers average 25m to <50m (82 to <164ft) around wetland perimeter (4)
- ☐ NARROW. Buffers average 10m to <25m (32ft to <82ft) around wetland perimeter (1)
- ☐ VERY NARROW. Buffers average <10m (<32ft) around wetland perimeter (0)

2b. Intensity of surrounding land use. Select one or double check and average.

- ☒ VERY LOW. 2nd growth or older forest, prairie, savannah, wildlife area, etc. (7)
- ☐ LOW. Old field (>10 years), shrub land, young second growth forest. (5)
- ☐ MODERATELY HIGH. Residential, fenced pasture, park, conservation tillage, new fallow field. (3)
- ☐ HIGH. Urban, industrial, open pasture, row cropping, mining, construction. (1)

16	32
max 30 pts.	subtotal

Metric 3. Hydrology.

3a. Sources of Water. Score all that apply.

- ☐ High pH groundwater (5)
- ☐ Other groundwater (3)
- ☒ Precipitation (1)
- ☐ Seasonal/Intermittent surface water (3)
- ☐ Perennial surface water (lake or stream) (5)

3c. Maximum water depth. Select only one and assign score.

- ☐ >0.7 (27.6in) (3)
- ☐ 0.4 to 0.7m (15.7 to 27.6in) (2)
- ☒ <0.4m (<15.7in) (1)

3b. Connectivity. Score all that apply.

- ☐ 100 year floodplain (1)
- ☐ Between stream/lake and other human use (1)
- ☒ Part of wetland/upland (e.g. forest), complex (1)
- ☐ Part of riparian or upland corridor (1)

3d. Duration inundation/saturation. Score one or dbl check.

- ☐ Semi- to permanently inundated/saturated (4)
- ☐ Regularly inundated/saturated (3)
- ☐ Seasonally inundated (2)
- ☒ Seasonally saturated in upper 30cm (12in) (1)

3e. Modifications to natural hydrologic regime. Score one or double check and average.

- ☒ None or none apparent (12)
- ☐ Recovered (7)
- ☐ Recovering (3)
- ☐ Recent or no recovery (1)

Check all disturbances observed	
<input type="checkbox"/> ditch <input type="checkbox"/> tile <input type="checkbox"/> dike <input type="checkbox"/> weir <input type="checkbox"/> stormwater input	<input type="checkbox"/> point source (nonstormwater) <input type="checkbox"/> filling/grading <input type="checkbox"/> road bed/RR track <input type="checkbox"/> dredging <input type="checkbox"/> other _____

18	50
max 20 pts.	subtotal

Metric 4. Habitat Alteration and Development.

4a. Substrate disturbance. Score one or double check and average.

- ☒ None or none apparent (4)
- ☐ Recovered (3)
- ☐ Recovering (2)
- ☐ Recent or no recovery (1)

4b. Habitat development. Select only one and assign score.

- ☐ Excellent (7)
- ☐ Very good (6)
- ☒ Good (5)
- ☐ Moderately good (4)
- ☐ Fair (3)
- ☐ Poor to fair (2)
- ☐ Poor (1)

4c. Habitat alteration. Score one or double check and average.

- ☒ None or none apparent (9)
- ☐ Recovered (6)
- ☐ Recovering (3)
- ☐ Recent or no recovery (1)

Check all disturbances observed	
<input type="checkbox"/> mowing <input type="checkbox"/> grazing <input type="checkbox"/> clearcutting <input type="checkbox"/> selective cutting <input type="checkbox"/> woody debris removal <input type="checkbox"/> toxic pollutants	<input type="checkbox"/> shrub/sapling removal <input type="checkbox"/> herbaceous/aquatic bed removal <input type="checkbox"/> sedimentation <input type="checkbox"/> dredging <input type="checkbox"/> farming <input type="checkbox"/> nutrient enrichment

50
subtotal this page

Site: Wetland 7	Rater(s): Michelle Kearns	Date: 3/30/2020
------------------------	----------------------------------	------------------------

50

subtotal first page

0	50
---	----

max 10 pts.

subtotal

Metric 5. Special Wetlands.

Check all that apply and score as indicated.

- ☐ Bog (10)
- ☐ Fen (10)
- ☐ Old growth forest (10)
- ☐ Mature forested wetland (5)
- ☐ Lake Erie coastal/tributary wetland-unrestricted hydrology (10)
- ☐ Lake Erie coastal/tributary wetland-restricted hydrology (5)
- ☐ Lake Plain Sand Prairies (Oak Openings) (10)
- ☐ Relict Wet Prairies (10)
- ☐ Known occurrence state/federal threatened or endangered species (10)
- ☐ Significant migratory songbird/water fowl habitat or usage (10)
- ☐ Category 1 Wetland. See Question 1 Qualitative Rating (-10)

7	57
---	----

max 20 pts.

subtotal

Metric 6. Plant communities, interspersions, microtopography.

6a. Wetland Vegetation Communities.

Score all present using 0 to 3 scale.

- ☐ Aquatic bed
- ☐ Emergent
- ☐ Shrub
- ☒ 2 Forest
- ☐ Mudflats
- ☐ Open water
- ☐ Other _____

6b. horizontal (plan view) Interspersion.

Select only one.

- ☐ High (5)
- ☐ Moderately high(4)
- ☒ Moderate (3)
- ☐ Moderately low (2)
- ☐ Low (1)
- ☐ None (0)

6c. Coverage of invasive plants. Refer to Table 1 ORAM long form for list. Add or deduct points for coverage

- ☐ Extensive >75% cover (-5)
- ☐ Moderate 25-75% cover (-3)
- ☐ Sparse 5-25% cover (-1)
- ☒ Nearly absent <5% cover (0)
- ☐ Absent (1)

6d. Microtopography.

Score all present using 0 to 3 scale.

- ☐ 0 Vegetated hummocks/tussocks
- ☐ 1 Coarse woody debris >15cm (6in)
- ☐ 0 Standing dead >25cm (10in) dbh
- ☐ 1 Amphibian breeding pools

Vegetation Community Cover Scale

0	Absent or comprises <0.1ha (0.2471 acres) contiguous area
1	Present and either comprises small part of wetland's vegetation and is of moderate quality, or comprises a significant part but is of low quality
2	Present and either comprises significant part of wetland's vegetation and is of moderate quality or comprises a small part and is of high quality
3	Present and comprises significant part, or more, of wetland's vegetation and is of high quality

Narrative Description of Vegetation Quality

low	Low spp diversity and/or predominance of nonnative or disturbance tolerant native species
mod	Native spp are dominant component of the vegetation, although nonnative and/or disturbance tolerant native spp can also be present, and species diversity moderate to moderately high, but generally w/o presence of rare threatened or endangered spp
high	A predominance of native species, with nonnative spp and/or disturbance tolerant native spp absent or virtually absent, and high spp diversity and often, but not always, the presence of rare, threatened, or endangered spp

Mudflat and Open Water Class Quality

0	Absent <0.1ha (0.247 acres)
1	Low 0.1 to <1ha (0.247 to 2.47 acres)
2	Moderate 1 to <4ha (2.47 to 9.88 acres)
3	High 4ha (9.88 acres) or more

Microtopography Cover Scale

0	Absent
1	Present very small amounts or if more common of marginal quality
2	Present in moderate amounts, but not of highest quality or in small amounts of highest quality
3	Present in moderate or greater amounts and of highest quality

57

End of Quantitative Rating. Complete Categorization Worksheets.

Wetland Categorization Worksheet

Choices	Circle one		Evaluation of Categorization Result of ORAM
Did you answer "Yes" to any of the following questions: Narrative Rating Nos. 2, 3, 4, 6, 7, 8a, 9d, 10	YES <input type="checkbox"/> Wetland is categorized as a Category 3 wetland	NO <input checked="" type="checkbox"/>	Is quantitative rating score <i>less</i> than the Category 2 scoring threshold (<i>excluding</i> gray zone)? If yes, reevaluate the category of the wetland using the narrative criteria in OAC Rule 3745-1-54(C) and biological and/or functional assessments to determine if the wetland has been over-categorized by the ORAM
Did you answer "Yes" to any of the following questions: Narrative Rating Nos. 1, 8b, 9b, 9e, 11	YES <input type="checkbox"/> Wetland should be evaluated for possible Category 3 status	NO <input checked="" type="checkbox"/>	Evaluate the wetland using the 1) narrative criteria in OAC Rule 3745-1-54(C) and 2) the quantitative rating score. If the wetland is determined to be a Category 3 wetland using either of these, it should be categorized as a Category 3 wetland. Detailed biological and/or functional assessments may also be used to determine the wetland's category.
Did you answer "Yes" to Narrative Rating No. 5	YES <input type="checkbox"/> Wetland is categorized as a Category 1 wetland	NO <input checked="" type="checkbox"/>	Is quantitative rating score <i>greater</i> than the Category 2 scoring threshold (<i>including</i> any gray zone)? If yes, reevaluate the category of the wetland using the narrative criteria in OAC Rule 3745-1-54(C) and biological and/or functional assessments to determine if the wetland has been under-categorized by the ORAM
Does the quantitative score fall within the scoring range of a Category 1, 2, or 3 wetland?	YES <input checked="" type="checkbox"/> Wetland is assigned to the appropriate category based on the scoring range	NO <input type="checkbox"/>	If the score of the wetland is located within the scoring range for a particular category, the wetland should be assigned to that category. In all instances however, the narrative criteria described in OAC Rule 3745-1-54(C) can be used to clarify or change a categorization based on a quantitative score.
Does the quantitative score fall with the "gray zone" for Category 1 or 2 or Category 2 or 3 wetlands?	YES <input type="checkbox"/> Wetland is assigned to the higher of the two categories or assigned to a category based on detailed assessments and the narrative criteria	NO <input checked="" type="checkbox"/>	Rater has the option of assigning the wetland to the higher of the two categories or to assign a category based on the results of a nonrapid wetland assessment method, e.g. functional assessment, biological assessment, etc, and a consideration of the narrative criteria in OAC rule 3745-1-54(C).
Does the wetland otherwise exhibit <i>moderate OR superior</i> hydrologic OR habitat, OR recreational functions AND the wetland was <i>not</i> categorized as a Category 2 wetland (in the case of moderate functions) or a Category 3 wetland (in the case of superior functions) by this method?	YES <input type="checkbox"/> Wetland was undercategorized by this method. A written justification for recategorization should be provided on Background Information Form	NO <input checked="" type="checkbox"/> Wetland is assigned to category as determined by the ORAM.	A wetland may be undercategorized using this method, but still exhibit one or more superior functions, e.g. a wetland's biotic communities may be degraded by human activities, but the wetland may still exhibit superior hydrologic functions because of its type, landscape position, size, local or regional significance, etc. In this circumstance, the narrative criteria in OAC Rule 3745-1-54(C)(2) and (3) are controlling, and the under-categorization should be corrected. A written justification with supporting reasons or information for this determination should be provided.

Final Category			
Choose one	Category 1	Category 2	Category 3
Category 2	<input type="checkbox"/>	<input checked="" type="checkbox"/>	<input type="checkbox"/>

End of Ohio Rapid Assessment Method for Wetlands.

Version 5.0	Ohio Rapid Assessment Method for Wetlands 10 Page Form for Wetland Categorization	
	Background Information Scoring Boundary Worksheet Narrative Rating Field Form Quantitative Rating ORAM Summary Worksheet Wetland Categorization Worksheet	Ohio EPA, Division of Surface Water Final: February 1, 2001

Instructions

The investigator is *STRONGLY URGED* to read the Manual for Using the Ohio Rapid Assessment Method for Wetlands for further elaboration and discussion of the questions below prior to using the rating forms.

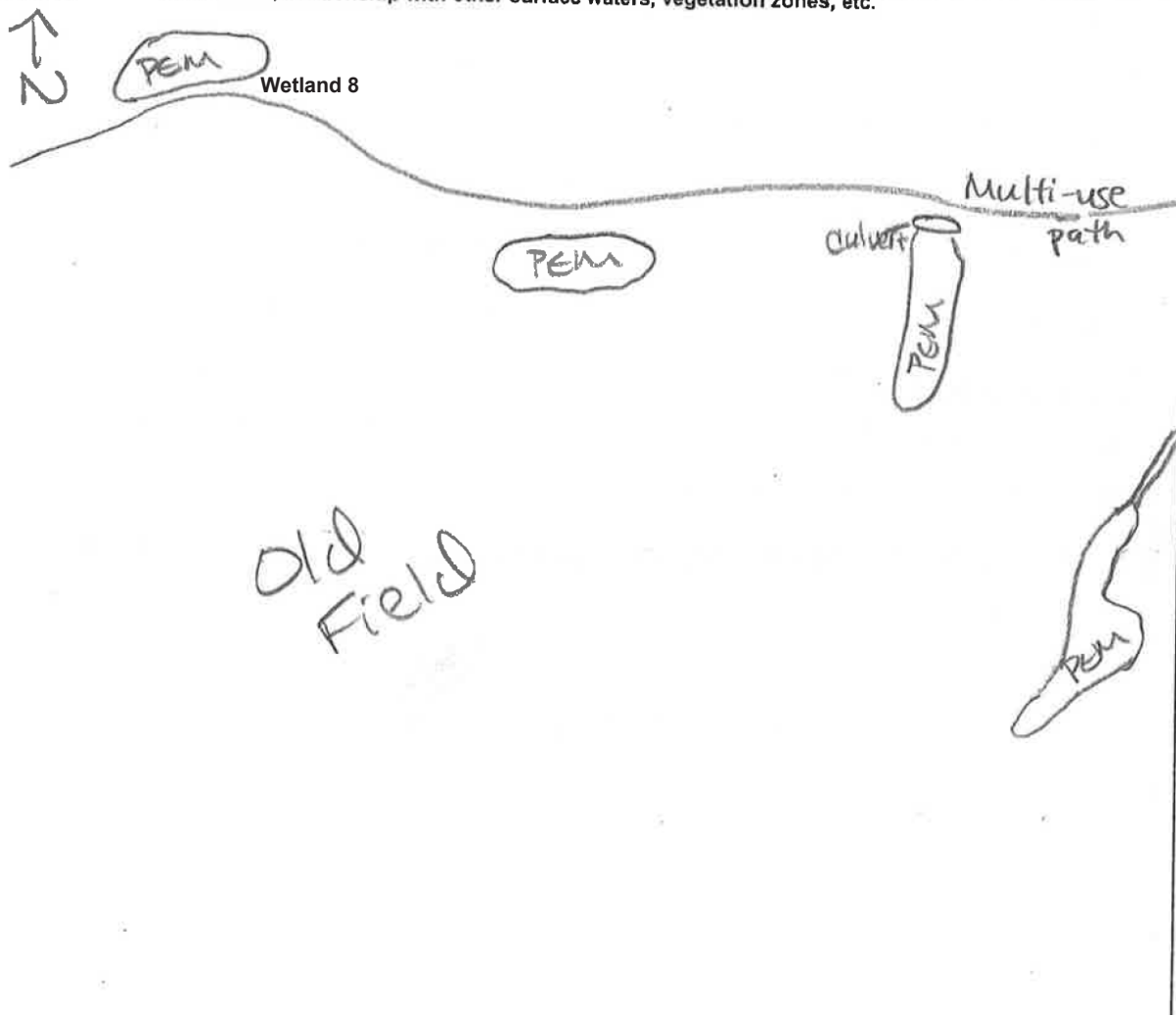
The Narrative Rating is designed to categorize a wetland or to provide alerts to the Rater based on the presence or possible presence of threatened or endangered species. The presence or proximity of such species is often an indicator of the quality and lack of disturbance of the wetland being evaluated. In addition, it is designed to categorize certain wetlands as very low quality (Category 1) or very high quality (Category 3) regardless of the wetland's score on the Quantitative Rating. In addition, the Narrative Rating also alerts the investigator that a particular wetland *may* be a Category 3 wetland, again, regardless of the wetland's score on the Quantitative Rating.

It is *VERY IMPORTANT* to properly and thoroughly answer each of the questions in the ORAM in order to properly categorize a wetland. To *properly* answer all the questions, the boundaries of the wetland being assessed must be correctly identified. Refer to Scoring Boundary worksheet and the User's Manual for a discussion of how to determine the "scoring boundaries." In some instances, the scoring boundaries may differ from the "jurisdictional boundaries."

Refer to the most recent ORAM Score Calibration Report for the scoring breakpoints between wetland categories. The most recent version of this document is posted on Ohio EPA's Division of Surface Water web page at: <http://www.epa.ohio.gov/dsw/wetlands/WetlandEcologySection.aspx>

Background Information

Name:	Angela Sjollema		
Date:	3/30/2020		
Affiliation:	Stantec Consulting Services Inc.		
Address:	1500 Lake Shore Drive, Suite 100, Columbus, Oh 43024		
Phone Number:	614-486-4384		
e-mail address:	angela.sjollema@stantec.com		
Name of Wetland:	Wetland 8		
Vegetation Communit(ies):	PEM		
HGM Class(es):	Depression		
<div style="border: 1px solid black; padding: 5px; margin-top: 10px;"> <p>Location of Wetland: include map, address, north arrow, landmarks, distances, roads, etc.</p>  </div>			
Lat/Long or UTM Coordinate	40.15983, -83.201401		
USGS Quad Name	Shawnee Hills		
County	Union		
Township	Jerome		
Section and Subsection			
Hydrologic Unit Code	050600011201		
Site Visit	3/30/20		
National Wetland Inventory Map	Yes		
Ohio Wetland Inventory Map	No		
Soil Survey	Union County Soil Survey		
Delineation report/map	Figure 4 - Wetland and Waterbody Delineation Report		

Name of Wetland: Wetland 8	
Wetland Size (acres, hectares): 0.01 acre	
<p>Sketch: Include north arrow, relationship with other surface waters, vegetation zones, etc.</p> 	
<p>Comments, Narrative Discussion, Justification of Category Changes:</p> <p>Wetland is not directly connected to other surface waters.</p> <p>Vegetation was mowed</p>	
Final score : 28	Category: 1

Scoring Boundary Worksheet

INSTRUCTIONS. The initial step in completing the ORAM is to identify the “scoring boundaries” of the wetland being rated. In many instances this determination will be relatively easy and the scoring boundaries will coincide with the “jurisdictional boundaries.” For example, the scoring boundary of an isolated cattail marsh located in the middle of a farm field will likely be the same as that wetland’s jurisdictional boundaries. In other instances, however, the scoring boundary will not be as easily determined. Wetlands that are small or isolated from other surface waters often form large contiguous areas or heterogeneous complexes of wetland and upland. In separating wetlands for scoring purposes, the hydrologic regime of the wetland is the main criterion that should be used. Boundaries between contiguous or connected wetlands should be established where the volume, flow, or velocity of water moving through the wetland changes significantly. *Areas with a high degree of hydrologic interaction should be scored as a single wetland.* In determining a wetland’s scoring boundaries, use the guidelines in the ORAM Manual Section 5.0. In certain instances, it may be difficult to establish the scoring boundary for the wetland being rated. These problem situations include wetlands that form a patchwork on the landscape, wetlands divided by artificial boundaries like property fences, roads, or railroad embankments, wetlands that are contiguous with streams, lakes, or rivers, and estuarine or coastal wetlands. These situations are discussed below, however, it is recommended that Rater contact Ohio EPA, Division of Surface Water, 401/Wetlands Section if there are additional questions or a need for further clarification of the appropriate scoring boundaries of a particular wetland.

Wetland 8

Angela Sjollema

3/30/2020

#	Steps in properly establishing scoring boundaries	done?	not applicable
Step 1	Identify the wetland area of interest. This may be the site of a proposed impact, a reference site, conservation site, etc.	<input checked="" type="checkbox"/>	<input type="checkbox"/>
Step 2	Identify the locations where there is physical evidence that hydrology changes rapidly. Such evidence includes both natural and human-induced changes including, constrictions caused by berms or dikes, points where the water velocity changes rapidly at rapids or falls, points where significant inflows occur at the confluence of rivers, or other factors that may restrict hydrologic interaction between the wetlands or parts of a single wetland.	<input checked="" type="checkbox"/>	<input type="checkbox"/>
Step 3	Delineate the boundary of the wetland to be rated such that all areas of interest that are contiguous to and within the areas where the hydrology does not change significantly, i.e. areas that have a high degree of hydrologic interaction are included within the scoring boundary.	<input checked="" type="checkbox"/>	<input type="checkbox"/>
Step 4	Determine if artificial boundaries, such as property lines, state lines, roads, railroad embankments, etc., are present. These should not be used to establish scoring boundaries unless they coincide with areas where the hydrologic regime changes.	<input checked="" type="checkbox"/>	<input type="checkbox"/>
Step 5	In all instances, the Rater may enlarge the minimum scoring boundaries discussed here to score together wetlands that could be scored separately.	<input checked="" type="checkbox"/>	<input type="checkbox"/>
Step 6	Consult ORAM Manual Section 5.0 for how to establish scoring boundaries for wetlands that form a patchwork on the landscape, divided by artificial boundaries, contiguous to streams, lakes or rivers, or for dual classifications.	<input checked="" type="checkbox"/>	<input type="checkbox"/>

End of Scoring Boundary Determination. Begin Narrative Rating on next page.

Narrative Rating

INSTRUCTIONS. Answer each of the following questions. Questions 1, 2, 3 and 4 should be answered based on information obtained from the site visit or the literature *and* by submitting a Data Services Request to the Ohio Department of Natural Resources, Division of Natural Areas and Preserves, Natural Heritage Data Services, 1889 Fountain Square Court, Building F-1, Columbus, Ohio 43224, 614-265-6453 (phone), 614-265-3096 (fax), <http://www.dnr.state.oh.us/dnap>. The remaining questions are designed to be answered primarily by the results of the site visit. Refer to the User's Manual for descriptions of these wetland types. Note: "Critical habitat" is legally defined in the Endangered Species Act and is the geographic area containing physical or biological features essential to the conservation of a listed species or as an area that may require special management considerations or protection. The Rater should contact the Region 3 Headquarters or the Columbus Ecological Services Office for updates as to whether critical habitat has been designated for other federally listed threatened or endangered species. "Documented" means the wetland is listed in the appropriate State of Ohio database.

Wetland 8

Angela Sjollem

3/30/2020

#	Question	Circle one	
1	Critical Habitat. Is the wetland in a township, section, or subsection of a United States Geological Survey 7.5 minute Quadrangle that has been designated by the U.S. Fish and Wildlife Service as "critical habitat" for any threatened or endangered plant or animal species? Note: as of January 1, 2001, of the federally listed endangered or threatened species which can be found in Ohio, the Indiana Bat has had critical habitat designated (50 CFR 17.95(a)) and the piping plover has had critical habitat proposed (65 FR 41812 July 6, 2000).	YES <input type="checkbox"/> Wetland should be evaluated for possible Category 3 status Go to Question 2	NO <input checked="" type="checkbox"/> Go to Question 2
2	Threatened or Endangered Species. Is the wetland known to contain an individual of, or documented occurrences of federal or state-listed threatened or endangered plant or animal species?	YES <input type="checkbox"/> Wetland is a Category 3 wetland. Go to Question 3	NO <input checked="" type="checkbox"/> Go to Question 3
3	Documented High Quality Wetland. Is the wetland on record in Natural Heritage Database as a high quality wetland?	YES <input type="checkbox"/> Wetland is a Category 3 wetland Go to Question 4	NO <input checked="" type="checkbox"/> Go to Question 4
4	Significant Breeding or Concentration Area. Does the wetland contain documented regionally significant breeding or nonbreeding waterfowl, neotropical songbird, or shorebird concentration areas?	YES <input type="checkbox"/> Wetland is a Category 3 wetland Go to Question 5	NO <input checked="" type="checkbox"/> Go to Question 5
5	Category 1 Wetlands. Is the wetland less than 0.5 hectares (1 acre) in size and hydrologically isolated and either 1) comprised of vegetation that is dominated (greater than eighty per cent areal cover) by <i>Phalaris arundinacea</i> , <i>Lythrum salicaria</i> , or <i>Phragmites australis</i> , or 2) an acidic pond created or excavated on mined lands that has little or no vegetation?	YES <input type="checkbox"/> Wetland is a Category 1 wetland Go to Question 6	NO <input checked="" type="checkbox"/> Go to Question 6
6	Bogs. Is the wetland a peat-accumulating wetland that 1) has no significant inflows or outflows, 2) supports acidophilic mosses, particularly <i>Sphagnum</i> spp., 3) the acidophilic mosses have >30% cover, 4) at least one species from Table 1 is present, and 5) the cover of invasive species (see Table 1) is <25%?	YES <input type="checkbox"/> Wetland is a Category 3 wetland Go to Question 7	NO <input checked="" type="checkbox"/> Go to Question 7
7	Fens. Is the wetland a carbon accumulating (peat, muck) wetland that is saturated during most of the year, primarily by a discharge of free flowing, mineral rich, ground water with a circumneutral pH (5.5-9.0) and with one or more plant species listed in Table 1 and the cover of invasive species listed in Table 1 is <25%?	YES <input type="checkbox"/> Wetland is a Category 3 wetland Go to Question 8a	NO <input checked="" type="checkbox"/> Go to Question 8a
8a	"Old Growth Forest." Is the wetland a forested wetland and is the forest characterized by, but not limited to, the following characteristics: overstory canopy trees of great age (exceeding at least 50% of a projected maximum attainable age for a species); little or no evidence of human-caused understory disturbance during the past 80 to 100 years; an all-aged structure and multilayered canopies; aggregations of canopy trees interspersed with canopy gaps; and significant numbers of standing dead snags and downed logs?	YES <input type="checkbox"/> Wetland is a Category 3 wetland. Go to Question 8b	NO <input checked="" type="checkbox"/> Go to Question 8b

8b	Mature forested wetlands. Is the wetland a forested wetland with 50% or more of the cover of upper forest canopy consisting of deciduous trees with large diameters at breast height (dbh), generally diameters greater than 45cm (17.7in) dbh?	YES <input type="checkbox"/> Wetland should be evaluated for possible Category 3 status. Go to Question 9a	NO <input checked="" type="checkbox"/> Go to Question 9a
9a	Lake Erie coastal and tributary wetlands. Is the wetland located at an elevation less than 575 feet on the USGS map, adjacent to this elevation, or along a tributary to Lake Erie that is accessible to fish?	YES <input type="checkbox"/> Go to Question 9b	NO <input checked="" type="checkbox"/> Go to Question 10
9b	Does the wetland's hydrology result from measures designed to prevent erosion and the loss of aquatic plants, i.e. the wetland is partially hydrologically restricted from Lake Erie due to lakeward or landward dikes or other hydrological controls?	YES <input type="checkbox"/> Wetland should be evaluated for possible Category 3 status Go to Question 10	NO <input type="checkbox"/> Go to Question 9c
9c	Are Lake Erie water levels the wetland's primary hydrological influence, i.e. the wetland is hydrologically unrestricted (no lakeward or upland border alterations), or the wetland can be characterized as an "estuarine" wetland with lake and river influenced hydrology. These include sandbar deposition wetlands, estuarine wetlands, river mouth wetlands, or those dominated by submersed aquatic vegetation.	YES <input type="checkbox"/> Go to Question 9d	NO <input type="checkbox"/> Go to Question 10
9d	Does the wetland have a predominance of native species within its vegetation communities, although non-native or disturbance tolerant native species can also be present?	YES <input type="checkbox"/> Wetland is a Category 3 wetland Go to Question 10	NO <input type="checkbox"/> Go to Question 9e
9e	Does the wetland have a predominance of non-native or disturbance tolerant native plant species within its vegetation communities?	YES <input type="checkbox"/> Wetland should be evaluated for possible Category 3 status Go to Question 10	NO <input type="checkbox"/> Go to Question 10
10	Lake Plain Sand Prairies (Oak Openings) Is the wetland located in Lucas, Fulton, Henry, or Wood Counties and can the wetland be characterized by the following description: the wetland has a sandy substrate with interspersed organic matter, a water table often within several inches of the surface, and often with a dominance of the gramineous vegetation listed in Table 1 (woody species may also be present). The Ohio Department of Natural Resources Division of Natural Areas and Preserves can provide assistance in confirming this type of wetland and its quality.	YES <input type="checkbox"/> Wetland is a Category 3 wetland. Go to Question 11	NO <input checked="" type="checkbox"/> Go to Question 11
11	Relict Wet Prairies. Is the wetland a relict wet prairie community dominated by some or all of the species in Table 1. Extensive prairies were formerly located in the Darby Plains (Madison and Union Counties), Sandusky Plains (Wyandot, Crawford, and Marion Counties), northwest Ohio (e.g. Erie, Huron, Lucas, Wood Counties), and portions of western Ohio Counties (e.g. Darke, Mercer, Miami, Montgomery, Van Wert etc.).	YES <input type="checkbox"/> Wetland should be evaluated for possible Category 3 status Complete Quantitative Rating	NO <input checked="" type="checkbox"/> Complete Quantitative Rating

Table 1. Characteristic plant species.

invasive/exotic spp	fen species	bog species	Oak Opening species	wet prairie species
<i>Lythrum salicaria</i>	<i>Zygadenus elegans</i> var. <i>glaucus</i>	<i>Calla palustris</i>	<i>Carex cryptolepis</i>	<i>Calamagrostis canadensis</i>
<i>Myriophyllum spicatum</i>	<i>Cacalia plantaginea</i>	<i>Carex atlantica</i> var. <i>capillacea</i>	<i>Carex lasiocarpa</i>	<i>Calamagrostis stricta</i>
<i>Najas minor</i>	<i>Carex flava</i>	<i>Carex echinata</i>	<i>Carex stricta</i>	<i>Carex atherodes</i>
<i>Phalaris arundinacea</i>	<i>Carex sterilis</i>	<i>Carex oligosperma</i>	<i>Cladium mariscoides</i>	<i>Carex buxbaumii</i>
<i>Phragmites australis</i>	<i>Carex stricta</i>	<i>Carex trisperma</i>	<i>Calamagrostis stricta</i>	<i>Carex pellita</i>
<i>Potamogeton crispus</i>	<i>Deschampsia caespitosa</i>	<i>Chamaedaphne calyculata</i>	<i>Calamagrostis canadensis</i>	<i>Carex sartwellii</i>
<i>Ranunculus ficaria</i>	<i>Eleocharis rostellata</i>	<i>Decodon verticillatus</i>	<i>Quercus palustris</i>	<i>Gentiana andrewsii</i>
<i>Rhamnus frangula</i>	<i>Eriophorum viridicarinatum</i>	<i>Eriophorum virginicum</i>		<i>Helianthus grosseserratus</i>
<i>Typha angustifolia</i>	<i>Gentianopsis</i> spp.	<i>Larix laricina</i>		<i>Liatris spicata</i>
<i>Typha xglauca</i>	<i>Lobelia kalmii</i>	<i>Nemopanthus mucronatus</i>		<i>Lysimachia quadriflora</i>
	<i>Parnassia glauca</i>	<i>Scheuchzeria palustris</i>		<i>Lythrum alatum</i>
	<i>Potentilla fruticosa</i>	<i>Sphagnum</i> spp.		<i>Pycnanthemum virginianum</i>
	<i>Rhamnus alnifolia</i>	<i>Vaccinium macrocarpon</i>		<i>Silphium terebinthinaceum</i>
	<i>Rhynchospora capillacea</i>	<i>Vaccinium corymbosum</i>		<i>Sorghastrum nutans</i>
	<i>Salix candida</i>	<i>Vaccinium oxycoccos</i>		<i>Spartina pectinata</i>
	<i>Salix myricoides</i>	<i>Woodwardia virginica</i>		<i>Solidago riddellii</i>
	<i>Salix serissima</i>	<i>Xyris difformis</i>		
	<i>Solidago ohioensis</i>			
	<i>Tofieldia glutinosa</i>			
	<i>Triglochin maritimum</i>			
	<i>Triglochin palustre</i>			

End of Narrative Rating. Begin Quantitative Rating on next page.

Site: Wetland 8	Rater(s): Angela Sjollema	Date: 3/30/2020
------------------------	----------------------------------	------------------------

0	0
max 6 pts.	subtotal

Metric 1. Wetland Area (size).

Select one size class and assign score.

- ☐ >50 acres (>20.2ha) (6 pts)
- ☐ 25 to <50 acres (10.1 to <20.2ha) (5 pts)
- ☐ 10 to <25 acres (4 to <10.1ha) (4 pts)
- ☐ 3 to <10 acres (1.2 to <4ha) (3 pts)
- ☐ 0.3 to <3 acres (0.12 to <1.2ha) (2pts)
- ☐ 0.1 to <0.3 acres (0.04 to <0.12ha) (1 pt)
- ☒ <0.1 acres (0.04ha) (0 pts)

11	11
max 14 pts.	subtotal

Metric 2. Upland buffers and surrounding land use.

2a. Calculate average buffer width. Select only one and assign score. Do not double check.

- ☒ WIDE. Buffers average 50m (164ft) or more around wetland perimeter (7)
- ☐ MEDIUM. Buffers average 25m to <50m (82 to <164ft) around wetland perimeter (4)
- ☐ NARROW. Buffers average 10m to <25m (32ft to <82ft) around wetland perimeter (1)
- ☐ VERY NARROW. Buffers average <10m (<32ft) around wetland perimeter (0)

2b. Intensity of surrounding land use. Select one or double check and average.

- ☐ VERY LOW. 2nd growth or older forest, prairie, savannah, wildlife area, etc. (7)
- ☒ LOW. Old field (>10 years), shrub land, young second growth forest. (5)
- ☒ MODERATELY HIGH. Residential, fenced pasture, park, conservation tillage, new fallow field. (3)
- ☐ HIGH. Urban, industrial, open pasture, row cropping, mining, construction. (1)

7	18
max 30 pts.	subtotal

Metric 3. Hydrology.

3a. Sources of Water. Score all that apply.

- ☐ High pH groundwater (5)
- ☐ Other groundwater (3)
- ☒ Precipitation (1)
- ☐ Seasonal/Intermittent surface water (3)
- ☐ Perennial surface water (lake or stream) (5)

3c. Maximum water depth. Select only one and assign score.

- ☐ >0.7 (27.6in) (3)
- ☐ 0.4 to 0.7m (15.7 to 27.6in) (2)
- ☒ <0.4m (<15.7in) (1)

3b. Connectivity. Score all that apply.

- ☐ 100 year floodplain (1)
- ☐ Between stream/lake and other human use (1)
- ☒ Part of wetland/upland (e.g. forest), complex (1)
- ☐ Part of riparian or upland corridor (1)

3d. Duration inundation/saturation. Score one or dbl check.

- ☐ Semi- to permanently inundated/saturated (4)
- ☐ Regularly inundated/saturated (3)
- ☐ Seasonally inundated (2)
- ☒ Seasonally saturated in upper 30cm (12in) (1)

3e. Modifications to natural hydrologic regime. Score one or double check and average.

- ☐ None or none apparent (12)
- ☐ Recovered (7)
- ☒ Recovering (3)
- ☐ Recent or no recovery (1)

Check all disturbances observed	
<input checked="" type="checkbox"/> ditch <input checked="" type="checkbox"/> tile <input type="checkbox"/> dike <input type="checkbox"/> weir <input type="checkbox"/> stormwater input	<input type="checkbox"/> point source (nonstormwater) <input checked="" type="checkbox"/> filling/grading <input type="checkbox"/> road bed/RR track <input type="checkbox"/> dredging <input type="checkbox"/> other _____

7	25
max 20 pts.	subtotal

Metric 4. Habitat Alteration and Development.

4a. Substrate disturbance. Score one or double check and average.

- ☐ None or none apparent (4)
- ☒ Recovered (3)
- ☐ Recovering (2)
- ☐ Recent or no recovery (1)

4b. Habitat development. Select only one and assign score.

- ☐ Excellent (7)
- ☐ Very good (6)
- ☐ Good (5)
- ☐ Moderately good (4)
- ☒ Fair (3)
- ☐ Poor to fair (2)
- ☐ Poor (1)

4c. Habitat alteration. Score one or double check and average.

- ☐ None or none apparent (9)
- ☐ Recovered (6)
- ☐ Recovering (3)
- ☒ Recent or no recovery (1)

Check all disturbances observed	
<input checked="" type="checkbox"/> mowing <input type="checkbox"/> grazing <input type="checkbox"/> clearcutting <input type="checkbox"/> selective cutting <input type="checkbox"/> woody debris removal <input type="checkbox"/> toxic pollutants	<input type="checkbox"/> shrub/sapling removal <input type="checkbox"/> herbaceous/aquatic bed removal <input type="checkbox"/> sedimentation <input type="checkbox"/> dredging <input type="checkbox"/> farming <input type="checkbox"/> nutrient enrichment

25
subtotal this page

Site: Wetland 8	Rater(s): Angela Sjollema	Date: 3/30/2020
------------------------	----------------------------------	------------------------

25

subtotal first page

0	25
---	----

max 10 pts.

subtotal

Metric 5. Special Wetlands.

Check all that apply and score as indicated.

- ☐ Bog (10)
- ☐ Fen (10)
- ☐ Old growth forest (10)
- ☐ Mature forested wetland (5)
- ☐ Lake Erie coastal/tributary wetland-unrestricted hydrology (10)
- ☐ Lake Erie coastal/tributary wetland-restricted hydrology (5)
- ☐ Lake Plain Sand Prairies (Oak Openings) (10)
- ☐ Relict Wet Prairies (10)
- ☐ Known occurrence state/federal threatened or endangered species (10)
- ☐ Significant migratory songbird/water fowl habitat or usage (10)
- ☐ Category 1 Wetland. See Question 1 Qualitative Rating (-10)

3	28
---	----

max 20 pts.

subtotal

Metric 6. Plant communities, interspersions, microtopography.

6a. Wetland Vegetation Communities.

Score all present using 0 to 3 scale.

- ☐ Aquatic bed
- ☐ Emergent
- ☐ Shrub
- ☐ Forest
- ☐ Mudflats
- ☐ Open water
- ☐ Other _____

6b. horizontal (plan view) Interspersions.

Select only one.

- ☐ High (5)
- ☐ Moderately high(4)
- ☐ Moderate (3)
- ☐ Moderately low (2)
- ☒ Low (1)
- ☐ None (0)

6c. Coverage of invasive plants. Refer to Table 1 ORAM long form for list. Add or deduct points for coverage

- ☐ Extensive >75% cover (-5)
- ☐ Moderate 25-75% cover (-3)
- ☐ Sparse 5-25% cover (-1)
- ☒ Nearly absent <5% cover (0)
- ☐ Absent (1)

6d. Microtopography.

Score all present using 0 to 3 scale.

- ☐ 1 Vegetated hummocks/tussocks
- ☐ Coarse woody debris >15cm (6in)
- ☐ Standing dead >25cm (10in) dbh
- ☐ Amphibian breeding pools

Vegetation Community Cover Scale

0	Absent or comprises <0.1ha (0.2471 acres) contiguous area
1	Present and either comprises small part of wetland's vegetation and is of moderate quality, or comprises a significant part but is of low quality
2	Present and either comprises significant part of wetland's vegetation and is of moderate quality or comprises a small part and is of high quality
3	Present and comprises significant part, or more, of wetland's vegetation and is of high quality

Narrative Description of Vegetation Quality

low	Low spp diversity and/or predominance of nonnative or disturbance tolerant native species
mod	Native spp are dominant component of the vegetation, although nonnative and/or disturbance tolerant native spp can also be present, and species diversity moderate to moderately high, but generally w/o presence of rare threatened or endangered spp
high	A predominance of native species, with nonnative spp and/or disturbance tolerant native spp absent or virtually absent, and high spp diversity and often, but not always, the presence of rare, threatened, or endangered spp

Mudflat and Open Water Class Quality

0	Absent <0.1ha (0.247 acres)
1	Low 0.1 to <1ha (0.247 to 2.47 acres)
2	Moderate 1 to <4ha (2.47 to 9.88 acres)
3	High 4ha (9.88 acres) or more

Microtopography Cover Scale

0	Absent
1	Present very small amounts or if more common of marginal quality
2	Present in moderate amounts, but not of highest quality or in small amounts of highest quality
3	Present in moderate or greater amounts and of highest quality

28

End of Quantitative Rating. Complete Categorization Worksheets.

Wetland Categorization Worksheet

Choices	Circle one		Evaluation of Categorization Result of ORAM
Did you answer "Yes" to any of the following questions: Narrative Rating Nos. 2, 3, 4, 6, 7, 8a, 9d, 10	YES <input type="checkbox"/> Wetland is categorized as a Category 3 wetland	NO <input checked="" type="checkbox"/>	Is quantitative rating score <i>less</i> than the Category 2 scoring threshold (<i>excluding</i> gray zone)? If yes, reevaluate the category of the wetland using the narrative criteria in OAC Rule 3745-1-54(C) and biological and/or functional assessments to determine if the wetland has been over-categorized by the ORAM
Did you answer "Yes" to any of the following questions: Narrative Rating Nos. 1, 8b, 9b, 9e, 11	YES <input type="checkbox"/> Wetland should be evaluated for possible Category 3 status	NO <input checked="" type="checkbox"/>	Evaluate the wetland using the 1) narrative criteria in OAC Rule 3745-1-54(C) and 2) the quantitative rating score. If the wetland is determined to be a Category 3 wetland using either of these, it should be categorized as a Category 3 wetland. Detailed biological and/or functional assessments may also be used to determine the wetland's category.
Did you answer "Yes" to Narrative Rating No. 5	YES <input type="checkbox"/> Wetland is categorized as a Category 1 wetland	NO <input checked="" type="checkbox"/>	Is quantitative rating score <i>greater</i> than the Category 2 scoring threshold (<i>including</i> any gray zone)? If yes, reevaluate the category of the wetland using the narrative criteria in OAC Rule 3745-1-54(C) and biological and/or functional assessments to determine if the wetland has been under-categorized by the ORAM
Does the quantitative score fall within the scoring range of a Category 1, 2, or 3 wetland?	YES <input checked="" type="checkbox"/> Wetland is assigned to the appropriate category based on the scoring range	NO <input type="checkbox"/>	If the score of the wetland is located within the scoring range for a particular category, the wetland should be assigned to that category. In all instances however, the narrative criteria described in OAC Rule 3745-1-54(C) can be used to clarify or change a categorization based on a quantitative score.
Does the quantitative score fall with the "gray zone" for Category 1 or 2 or Category 2 or 3 wetlands?	YES <input type="checkbox"/> Wetland is assigned to the higher of the two categories or assigned to a category based on detailed assessments and the narrative criteria	NO <input checked="" type="checkbox"/>	Rater has the option of assigning the wetland to the higher of the two categories or to assign a category based on the results of a nonrapid wetland assessment method, e.g. functional assessment, biological assessment, etc, and a consideration of the narrative criteria in OAC rule 3745-1-54(C).
Does the wetland otherwise exhibit <i>moderate OR superior</i> hydrologic OR habitat, OR recreational functions AND the wetland was <i>not</i> categorized as a Category 2 wetland (in the case of moderate functions) or a Category 3 wetland (in the case of superior functions) by this method?	YES <input type="checkbox"/> Wetland was undercategorized by this method. A written justification for recategorization should be provided on Background Information Form	NO <input checked="" type="checkbox"/> Wetland is assigned to category as determined by the ORAM.	A wetland may be undercategorized using this method, but still exhibit one or more superior functions, e.g. a wetland's biotic communities may be degraded by human activities, but the wetland may still exhibit superior hydrologic functions because of its type, landscape position, size, local or regional significance, etc. In this circumstance, the narrative criteria in OAC Rule 3745-1-54(C)(2) and (3) are controlling, and the under-categorization should be corrected. A written justification with supporting reasons or information for this determination should be provided.

Final Category			
Choose one	Category 1	Category 2	Category 3
Category 1	<input checked="" type="checkbox"/>	<input type="checkbox"/>	<input type="checkbox"/>

End of Ohio Rapid Assessment Method for Wetlands.

Version 5.0	Ohio Rapid Assessment Method for Wetlands 10 Page Form for Wetland Categorization	
	Background Information Scoring Boundary Worksheet Narrative Rating Field Form Quantitative Rating ORAM Summary Worksheet Wetland Categorization Worksheet	Ohio EPA, Division of Surface Water Final: February 1, 2001

Instructions


The investigator is *STRONGLY URGED* to read the Manual for Using the Ohio Rapid Assessment Method for Wetlands for further elaboration and discussion of the questions below prior to using the rating forms.


The Narrative Rating is designed to categorize a wetland or to provide alerts to the Rater based on the presence or possible presence of threatened or endangered species. The presence or proximity of such species is often an indicator of the quality and lack of disturbance of the wetland being evaluated. In addition, it is designed to categorize certain wetlands as very low quality (Category 1) or very high quality (Category 3) regardless of the wetland's score on the Quantitative Rating. In addition, the Narrative Rating also alerts the investigator that a particular wetland *may* be a Category 3 wetland, again, regardless of the wetland's score on the Quantitative Rating.

It is *VERY IMPORTANT* to properly and thoroughly answer each of the questions in the ORAM in order to properly categorize a wetland. To *properly* answer all the questions, the boundaries of the wetland being assessed must be correctly identified. Refer to Scoring Boundary worksheet and the User's Manual for a discussion of how to determine the "scoring boundaries." In some instances, the scoring boundaries may differ from the "jurisdictional boundaries."

Refer to the most recent ORAM Score Calibration Report for the scoring breakpoints between wetland categories. The most recent version of this document is posted on Ohio EPA's Division of Surface Water web page at: <http://www.epa.ohio.gov/dsw/wetlands/WetlandEcologySection.aspx>

Background Information

Name:	Angela Sjollema		
Date:	7/9/2020		
Affiliation:	Stantec		
Address:	1500 Lake Shore Dr., Suite 100, Columbus, OH		
Phone Number:	614-643-440		
e-mail address:	angela.sjollema@stantec.com		
Name of Wetland:	Wetland 8a		
Vegetation Communit(ies):	PEM		
HGM Class(es):	Depression		
Location of Wetland: include map, address, north arrow, landmarks, distances, roads, etc.			
Lat/Long or UTM Coordinate	40.160389, -83.198806		
USGS Quad Name	Shawnee Hills, OH		
County	Union Co.		
Township	Jerome Twp.		
Section and Subsection	N/A		
Hydrologic Unit Code	50600011201		
Site Visit	7/9/2020		
National Wetland Inventory Map	N/A		
Ohio Wetland Inventory Map	N/A		
Soil Survey	Union Co. Soil Survey		
Delineation report/map	Wetland and Waterbody Delineation; Figure 4		

Name of Wetland: Wetland 8a	
Wetland Size (acres, hectares): 0.2	
Sketch: Include north arrow, relationship with other surface waters, vegetation zones, etc.	
	
Comments, Narrative Discussion, Justification of Category Changes:	
Final score : 36	Category: 2

Scoring Boundary Worksheet

INSTRUCTIONS. The initial step in completing the ORAM is to identify the “scoring boundaries” of the wetland being rated. In many instances this determination will be relatively easy and the scoring boundaries will coincide with the “jurisdictional boundaries.” For example, the scoring boundary of an isolated cattail marsh located in the middle of a farm field will likely be the same as that wetland’s jurisdictional boundaries. In other instances, however, the scoring boundary will not be as easily determined. Wetlands that are small or isolated from other surface waters often form large contiguous areas or heterogeneous complexes of wetland and upland. In separating wetlands for scoring purposes, the hydrologic regime of the wetland is the main criterion that should be used. Boundaries between contiguous or connected wetlands should be established where the volume, flow, or velocity of water moving through the wetland changes significantly. *Areas with a high degree of hydrologic interaction should be scored as a single wetland.* In determining a wetland’s scoring boundaries, use the guidelines in the ORAM Manual Section 5.0. In certain instances, it may be difficult to establish the scoring boundary for the wetland being rated. These problem situations include wetlands that form a patchwork on the landscape, wetlands divided by artificial boundaries like property fences, roads, or railroad embankments, wetlands that are contiguous with streams, lakes, or rivers, and estuarine or coastal wetlands. These situations are discussed below, however, it is recommended that Rater contact Ohio EPA, Division of Surface Water, 401/Wetlands Section if there are additional questions or a need for further clarification of the appropriate scoring boundaries of a particular wetland.

Wetland 8a

Angela Sjollema

7/9/2020

#	Steps in properly establishing scoring boundaries	done?	not applicable
Step 1	Identify the wetland area of interest. This may be the site of a proposed impact, a reference site, conservation site, etc.	<input checked="" type="checkbox"/>	<input type="checkbox"/>
Step 2	Identify the locations where there is physical evidence that hydrology changes rapidly. Such evidence includes both natural and human-induced changes including, constrictions caused by berms or dikes, points where the water velocity changes rapidly at rapids or falls, points where significant inflows occur at the confluence of rivers, or other factors that may restrict hydrologic interaction between the wetlands or parts of a single wetland.	<input checked="" type="checkbox"/>	<input type="checkbox"/>
Step 3	Delineate the boundary of the wetland to be rated such that all areas of interest that are contiguous to and within the areas where the hydrology does not change significantly, i.e. areas that have a high degree of hydrologic interaction are included within the scoring boundary.	<input checked="" type="checkbox"/>	<input type="checkbox"/>
Step 4	Determine if artificial boundaries, such as property lines, state lines, roads, railroad embankments, etc., are present. These should not be used to establish scoring boundaries unless they coincide with areas where the hydrologic regime changes.	<input checked="" type="checkbox"/>	<input type="checkbox"/>
Step 5	In all instances, the Rater may enlarge the minimum scoring boundaries discussed here to score together wetlands that could be scored separately.	<input type="checkbox"/>	<input checked="" type="checkbox"/>
Step 6	Consult ORAM Manual Section 5.0 for how to establish scoring boundaries for wetlands that form a patchwork on the landscape, divided by artificial boundaries, contiguous to streams, lakes or rivers, or for dual classifications.	<input checked="" type="checkbox"/>	<input type="checkbox"/>

End of Scoring Boundary Determination. Begin Narrative Rating on next page.

Narrative Rating

INSTRUCTIONS. Answer each of the following questions. Questions 1, 2, 3 and 4 should be answered based on information obtained from the site visit or the literature *and* by submitting a Data Services Request to the Ohio Department of Natural Resources, Division of Natural Areas and Preserves, Natural Heritage Data Services, 1889 Fountain Square Court, Building F-1, Columbus, Ohio 43224, 614-265-6453 (phone), 614-265-3096 (fax), <http://www.dnr.state.oh.us/dnap>. The remaining questions are designed to be answered primarily by the results of the site visit. Refer to the User's Manual for descriptions of these wetland types. Note: "Critical habitat" is legally defined in the Endangered Species Act and is the geographic area containing physical or biological features essential to the conservation of a listed species or as an area that may require special management considerations or protection. The Rater should contact the Region 3 Headquarters or the Columbus Ecological Services Office for updates as to whether critical habitat has been designated for other federally listed threatened or endangered species. "Documented" means the wetland is listed in the appropriate State of Ohio database.

Wetland 8a

Angela Sjollema

7/9/2020

#	Question	Circle one	
1	Critical Habitat. Is the wetland in a township, section, or subsection of a United States Geological Survey 7.5 minute Quadrangle that has been designated by the U.S. Fish and Wildlife Service as "critical habitat" for any threatened or endangered plant or animal species? Note: as of January 1, 2001, of the federally listed endangered or threatened species which can be found in Ohio, the Indiana Bat has had critical habitat designated (50 CFR 17.95(a)) and the piping plover has had critical habitat proposed (65 FR 41812 July 6, 2000).	YES <input type="checkbox"/> Wetland should be evaluated for possible Category 3 status Go to Question 2	NO <input checked="" type="checkbox"/> Go to Question 2
2	Threatened or Endangered Species. Is the wetland known to contain an individual of, or documented occurrences of federal or state-listed threatened or endangered plant or animal species?	YES <input type="checkbox"/> Wetland is a Category 3 wetland. Go to Question 3	NO <input checked="" type="checkbox"/> Go to Question 3
3	Documented High Quality Wetland. Is the wetland on record in Natural Heritage Database as a high quality wetland?	YES <input type="checkbox"/> Wetland is a Category 3 wetland Go to Question 4	NO <input checked="" type="checkbox"/> Go to Question 4
4	Significant Breeding or Concentration Area. Does the wetland contain documented regionally significant breeding or nonbreeding waterfowl, neotropical songbird, or shorebird concentration areas?	YES <input type="checkbox"/> Wetland is a Category 3 wetland Go to Question 5	NO <input checked="" type="checkbox"/> Go to Question 5
5	Category 1 Wetlands. Is the wetland less than 0.5 hectares (1 acre) in size and hydrologically isolated and either 1) comprised of vegetation that is dominated (greater than eighty per cent areal cover) by <i>Phalaris arundinacea</i> , <i>Lythrum salicaria</i> , or <i>Phragmites australis</i> , or 2) an acidic pond created or excavated on mined lands that has little or no vegetation?	YES <input type="checkbox"/> Wetland is a Category 1 wetland Go to Question 6	NO <input checked="" type="checkbox"/> Go to Question 6
6	Bogs. Is the wetland a peat-accumulating wetland that 1) has no significant inflows or outflows, 2) supports acidophilic mosses, particularly <i>Sphagnum</i> spp., 3) the acidophilic mosses have >30% cover, 4) at least one species from Table 1 is present, and 5) the cover of invasive species (see Table 1) is <25%?	YES <input type="checkbox"/> Wetland is a Category 3 wetland Go to Question 7	NO <input checked="" type="checkbox"/> Go to Question 7
7	Fens. Is the wetland a carbon accumulating (peat, muck) wetland that is saturated during most of the year, primarily by a discharge of free flowing, mineral rich, ground water with a circumneutral pH (5.5-9.0) and with one or more plant species listed in Table 1 and the cover of invasive species listed in Table 1 is <25%?	YES <input type="checkbox"/> Wetland is a Category 3 wetland Go to Question 8a	NO <input checked="" type="checkbox"/> Go to Question 8a
8a	"Old Growth Forest." Is the wetland a forested wetland and is the forest characterized by, but not limited to, the following characteristics: overstory canopy trees of great age (exceeding at least 50% of a projected maximum attainable age for a species); little or no evidence of human-caused understory disturbance during the past 80 to 100 years; an all-aged structure and multilayered canopies; aggregations of canopy trees interspersed with canopy gaps; and significant numbers of standing dead snags and downed logs?	YES <input type="checkbox"/> Wetland is a Category 3 wetland. Go to Question 8b	NO <input checked="" type="checkbox"/> Go to Question 8b

8b	Mature forested wetlands. Is the wetland a forested wetland with 50% or more of the cover of upper forest canopy consisting of deciduous trees with large diameters at breast height (dbh), generally diameters greater than 45cm (17.7in) dbh?	YES <input type="checkbox"/> Wetland should be evaluated for possible Category 3 status. Go to Question 9a	NO <input checked="" type="checkbox"/> Go to Question 9a
9a	Lake Erie coastal and tributary wetlands. Is the wetland located at an elevation less than 575 feet on the USGS map, adjacent to this elevation, or along a tributary to Lake Erie that is accessible to fish?	YES <input type="checkbox"/> Go to Question 9b	NO <input checked="" type="checkbox"/> Go to Question 10
9b	Does the wetland's hydrology result from measures designed to prevent erosion and the loss of aquatic plants, i.e. the wetland is partially hydrologically restricted from Lake Erie due to lakeward or landward dikes or other hydrological controls?	YES <input type="checkbox"/> Wetland should be evaluated for possible Category 3 status Go to Question 10	NO <input type="checkbox"/> Go to Question 9c
9c	Are Lake Erie water levels the wetland's primary hydrological influence, i.e. the wetland is hydrologically unrestricted (no lakeward or upland border alterations), or the wetland can be characterized as an "estuarine" wetland with lake and river influenced hydrology. These include sandbar deposition wetlands, estuarine wetlands, river mouth wetlands, or those dominated by submersed aquatic vegetation.	YES <input type="checkbox"/> Go to Question 9d	NO <input type="checkbox"/> Go to Question 10
9d	Does the wetland have a predominance of native species within its vegetation communities, although non-native or disturbance tolerant native species can also be present?	YES <input type="checkbox"/> Wetland is a Category 3 wetland Go to Question 10	NO <input type="checkbox"/> Go to Question 9e
9e	Does the wetland have a predominance of non-native or disturbance tolerant native plant species within its vegetation communities?	YES <input type="checkbox"/> Wetland should be evaluated for possible Category 3 status Go to Question 10	NO <input type="checkbox"/> Go to Question 10
10	Lake Plain Sand Prairies (Oak Openings) Is the wetland located in Lucas, Fulton, Henry, or Wood Counties and can the wetland be characterized by the following description: the wetland has a sandy substrate with interspersed organic matter, a water table often within several inches of the surface, and often with a dominance of the gramineous vegetation listed in Table 1 (woody species may also be present). The Ohio Department of Natural Resources Division of Natural Areas and Preserves can provide assistance in confirming this type of wetland and its quality.	YES <input type="checkbox"/> Wetland is a Category 3 wetland. Go to Question 11	NO <input checked="" type="checkbox"/> Go to Question 11
11	Relict Wet Prairies. Is the wetland a relict wet prairie community dominated by some or all of the species in Table 1. Extensive prairies were formerly located in the Darby Plains (Madison and Union Counties), Sandusky Plains (Wyandot, Crawford, and Marion Counties), northwest Ohio (e.g. Erie, Huron, Lucas, Wood Counties), and portions of western Ohio Counties (e.g. Darke, Mercer, Miami, Montgomery, Van Wert etc.).	YES <input type="checkbox"/> Wetland should be evaluated for possible Category 3 status Complete Quantitative Rating	NO <input checked="" type="checkbox"/> Complete Quantitative Rating

Table 1. Characteristic plant species.

invasive/exotic spp	fen species	bog species	Oak Opening species	wet prairie species
<i>Lythrum salicaria</i>	<i>Zygadenus elegans</i> var. <i>glaucus</i>	<i>Calla palustris</i>	<i>Carex cryptolepis</i>	<i>Calamagrostis canadensis</i>
<i>Myriophyllum spicatum</i>	<i>Cacalia plantaginea</i>	<i>Carex atlantica</i> var. <i>capillacea</i>	<i>Carex lasiocarpa</i>	<i>Calamagrostis stricta</i>
<i>Najas minor</i>	<i>Carex flava</i>	<i>Carex echinata</i>	<i>Carex stricta</i>	<i>Carex atherodes</i>
<i>Phalaris arundinacea</i>	<i>Carex sterilis</i>	<i>Carex oligosperma</i>	<i>Cladium mariscoides</i>	<i>Carex buxbaumii</i>
<i>Phragmites australis</i>	<i>Carex stricta</i>	<i>Carex trisperma</i>	<i>Calamagrostis stricta</i>	<i>Carex pellita</i>
<i>Potamogeton crispus</i>	<i>Deschampsia caespitosa</i>	<i>Chamaedaphne calyculata</i>	<i>Calamagrostis canadensis</i>	<i>Carex sartwellii</i>
<i>Ranunculus ficaria</i>	<i>Eleocharis rostellata</i>	<i>Decodon verticillatus</i>	<i>Quercus palustris</i>	<i>Gentiana andrewsii</i>
<i>Rhamnus frangula</i>	<i>Eriophorum viridicarinatum</i>	<i>Eriophorum virginicum</i>		<i>Helianthus grosseserratus</i>
<i>Typha angustifolia</i>	<i>Gentianopsis</i> spp.	<i>Larix laricina</i>		<i>Liatris spicata</i>
<i>Typha xglauca</i>	<i>Lobelia kalmii</i>	<i>Nemopanthus mucronatus</i>		<i>Lysimachia quadriflora</i>
	<i>Parnassia glauca</i>	<i>Scheuchzeria palustris</i>		<i>Lythrum alatum</i>
	<i>Potentilla fruticosa</i>	<i>Sphagnum</i> spp.		<i>Pycnanthemum virginianum</i>
	<i>Rhamnus alnifolia</i>	<i>Vaccinium macrocarpon</i>		<i>Silphium terebinthinaceum</i>
	<i>Rhynchospora capillacea</i>	<i>Vaccinium corymbosum</i>		<i>Sorghastrum nutans</i>
	<i>Salix candida</i>	<i>Vaccinium oxycoccos</i>		<i>Spartina pectinata</i>
	<i>Salix myricoides</i>	<i>Woodwardia virginica</i>		<i>Solidago riddellii</i>
	<i>Salix serissima</i>	<i>Xyris difformis</i>		
	<i>Solidago ohioensis</i>			
	<i>Tofieldia glutinosa</i>			
	<i>Triglochin maritimum</i>			
	<i>Triglochin palustre</i>			

End of Narrative Rating. Begin Quantitative Rating on next page.

Site: Wetland 8a	Rater(s): Angela Sjollema	Date: 7/9/2020
-------------------------	----------------------------------	-----------------------

1	1
max 6 pts.	subtotal

Metric 1. Wetland Area (size).

Select one size class and assign score.

- ☐ >50 acres (>20.2ha) (6 pts)
- ☐ 25 to <50 acres (10.1 to <20.2ha) (5 pts)
- ☐ 10 to <25 acres (4 to <10.1ha) (4 pts)
- ☐ 3 to <10 acres (1.2 to <4ha) (3 pts)
- ☐ 0.3 to <3 acres (0.12 to <1.2ha) (2pts)
- ☒ 0.1 to <0.3 acres (0.04 to <0.12ha) (1 pt)
- ☐ <0.1 acres (0.04ha) (0 pts)

9	10
max 14 pts.	subtotal

Metric 2. Upland buffers and surrounding land use.

2a. Calculate average buffer width. Select only one and assign score. Do not double check.

- ☐ WIDE. Buffers average 50m (164ft) or more around wetland perimeter (7)
- ☒ MEDIUM. Buffers average 25m to <50m (82 to <164ft) around wetland perimeter (4)
- ☐ NARROW. Buffers average 10m to <25m (32ft to <82ft) around wetland perimeter (1)
- ☐ VERY NARROW. Buffers average <10m (<32ft) around wetland perimeter (0)

2b. Intensity of surrounding land use. Select one or double check and average.

- ☐ VERY LOW. 2nd growth or older forest, prairie, savannah, wildlife area, etc. (7)
- ☒ LOW. Old field (>10 years), shrub land, young second growth forest. (5)
- ☐ MODERATELY HIGH. Residential, fenced pasture, park, conservation tillage, new fallow field. (3)
- ☐ HIGH. Urban, industrial, open pasture, row cropping, mining, construction. (1)

16	26
max 30 pts.	subtotal

Metric 3. Hydrology.

3a. Sources of Water. Score all that apply.

- ☐ High pH groundwater (5)
- ☐ Other groundwater (3)
- ☒ Precipitation (1)
- ☐ Seasonal/Intermittent surface water (3)
- ☐ Perennial surface water (lake or stream) (5)

3c. Maximum water depth. Select only one and assign score.

- ☐ >0.7 (27.6in) (3)
- ☐ 0.4 to 0.7m (15.7 to 27.6in) (2)
- ☒ <0.4m (<15.7in) (1)

3e. Modifications to natural hydrologic regime. Score one or double check and average.

- ☒ None or none apparent (12)
- ☐ Recovered (7)
- ☐ Recovering (3)
- ☐ Recent or no recovery (1)

3b. Connectivity. Score all that apply.

- ☐ 100 year floodplain (1)
- ☐ Between stream/lake and other human use (1)
- ☒ Part of wetland/upland (e.g. forest), complex (1)
- ☐ Part of riparian or upland corridor (1)

3d. Duration inundation/saturation. Score one or dbl check.

- ☐ Semi- to permanently inundated/saturated (4)
- ☐ Regularly inundated/saturated (3)
- ☐ Seasonally inundated (2)
- ☒ Seasonally saturated in upper 30cm (12in) (1)

Check all disturbances observed	
<input type="checkbox"/> ditch <input type="checkbox"/> tile <input type="checkbox"/> dike <input type="checkbox"/> weir <input type="checkbox"/> stormwater input	<input type="checkbox"/> point source (nonstormwater) <input type="checkbox"/> filling/grading <input type="checkbox"/> road bed/RR track <input type="checkbox"/> dredging <input type="checkbox"/> other _____

14	40
max 20 pts.	subtotal

Metric 4. Habitat Alteration and Development.

4a. Substrate disturbance. Score one or double check and average.

- ☒ None or none apparent (4)
- ☐ Recovered (3)
- ☐ Recovering (2)
- ☐ Recent or no recovery (1)

4b. Habitat development. Select only one and assign score.

- ☐ Excellent (7)
- ☐ Very good (6)
- ☐ Good (5)
- ☐ Moderately good (4)
- ☐ Fair (3)
- ☐ Poor to fair (2)
- ☒ Poor (1)

4c. Habitat alteration. Score one or double check and average.

- ☒ None or none apparent (9)
- ☐ Recovered (6)
- ☐ Recovering (3)
- ☐ Recent or no recovery (1)

Check all disturbances observed	
<input type="checkbox"/> mowing <input type="checkbox"/> grazing <input type="checkbox"/> clearcutting <input type="checkbox"/> selective cutting <input type="checkbox"/> woody debris removal <input type="checkbox"/> toxic pollutants	<input type="checkbox"/> shrub/sapling removal <input type="checkbox"/> herbaceous/aquatic bed removal <input type="checkbox"/> sedimentation <input type="checkbox"/> dredging <input type="checkbox"/> farming <input type="checkbox"/> nutrient enrichment

40
subtotal this page

Site: Wetland 8a	Rater(s): Angela Sjollem	Date: 7/9/2020
-------------------------	---------------------------------	-----------------------

40

subtotal first page

0	40
---	----

max 10 pts.

subtotal

Metric 5. Special Wetlands.

Check all that apply and score as indicated.

- ☐ Bog (10)
- ☐ Fen (10)
- ☐ Old growth forest (10)
- ☐ Mature forested wetland (5)
- ☐ Lake Erie coastal/tributary wetland-unrestricted hydrology (10)
- ☐ Lake Erie coastal/tributary wetland-restricted hydrology (5)
- ☐ Lake Plain Sand Prairies (Oak Openings) (10)
- ☐ Relict Wet Prairies (10)
- ☐ Known occurrence state/federal threatened or endangered species (10)
- ☐ Significant migratory songbird/water fowl habitat or usage (10)
- ☐ Category 1 Wetland. See Question 1 Qualitative Rating (-10)

-4	36
----	----

max 20 pts.

subtotal

Metric 6. Plant communities, interspersions, microtopography.

6a. Wetland Vegetation Communities.

Score all present using 0 to 3 scale.

- ☐ Aquatic bed
- ☐ Emergent
- ☐ Shrub
- ☐ Forest
- ☐ Mudflats
- ☐ Open water
- ☐ Other _____

6b. horizontal (plan view) Interspersion.

Select only one.

- ☐ High (5)
- ☐ Moderately high(4)
- ☐ Moderate (3)
- ☐ Moderately low (2)
- ☐ Low (1)
- ☒ None (0)

6c. Coverage of invasive plants. Refer to Table 1 ORAM long form for list. Add or deduct points for coverage

- ☒ Extensive >75% cover (-5)
- ☐ Moderate 25-75% cover (-3)
- ☐ Sparse 5-25% cover (-1)
- ☐ Nearly absent <5% cover (0)
- ☐ Absent (1)

6d. Microtopography.

Score all present using 0 to 3 scale.

- ☐ 0 Vegetated hummocks/tussocks
- ☐ 0 Coarse woody debris >15cm (6in)
- ☐ 0 Standing dead >25cm (10in) dbh
- ☐ 0 Amphibian breeding pools

Vegetation Community Cover Scale

0	Absent or comprises <0.1ha (0.2471 acres) contiguous area
1	Present and either comprises small part of wetland's vegetation and is of moderate quality, or comprises a significant part but is of low quality
2	Present and either comprises significant part of wetland's vegetation and is of moderate quality or comprises a small part and is of high quality
3	Present and comprises significant part, or more, of wetland's vegetation and is of high quality

Narrative Description of Vegetation Quality

low	Low spp diversity and/or predominance of nonnative or disturbance tolerant native species
mod	Native spp are dominant component of the vegetation, although nonnative and/or disturbance tolerant native spp can also be present, and species diversity moderate to moderately high, but generally w/o presence of rare threatened or endangered spp
high	A predominance of native species, with nonnative spp and/or disturbance tolerant native spp absent or virtually absent, and high spp diversity and often, but not always, the presence of rare, threatened, or endangered spp

Mudflat and Open Water Class Quality

0	Absent <0.1ha (0.247 acres)
1	Low 0.1 to <1ha (0.247 to 2.47 acres)
2	Moderate 1 to <4ha (2.47 to 9.88 acres)
3	High 4ha (9.88 acres) or more

Microtopography Cover Scale

0	Absent
1	Present very small amounts or if more common of marginal quality
2	Present in moderate amounts, but not of highest quality or in small amounts of highest quality
3	Present in moderate or greater amounts and of highest quality

36

End of Quantitative Rating. Complete Categorization Worksheets.

Wetland Categorization Worksheet

Choices	Circle one		Evaluation of Categorization Result of ORAM
Did you answer "Yes" to any of the following questions: Narrative Rating Nos. 2, 3, 4, 6, 7, 8a, 9d, 10	YES <input type="checkbox"/> Wetland is categorized as a Category 3 wetland	NO <input checked="" type="checkbox"/>	Is quantitative rating score <i>less</i> than the Category 2 scoring threshold (<i>excluding</i> gray zone)? If yes, reevaluate the category of the wetland using the narrative criteria in OAC Rule 3745-1-54(C) and biological and/or functional assessments to determine if the wetland has been over-categorized by the ORAM
Did you answer "Yes" to any of the following questions: Narrative Rating Nos. 1, 8b, 9b, 9e, 11	YES <input type="checkbox"/> Wetland should be evaluated for possible Category 3 status	NO <input checked="" type="checkbox"/>	Evaluate the wetland using the 1) narrative criteria in OAC Rule 3745-1-54(C) and 2) the quantitative rating score. If the wetland is determined to be a Category 3 wetland using either of these, it should be categorized as a Category 3 wetland. Detailed biological and/or functional assessments may also be used to determine the wetland's category.
Did you answer "Yes" to Narrative Rating No. 5	YES <input type="checkbox"/> Wetland is categorized as a Category 1 wetland	NO <input checked="" type="checkbox"/>	Is quantitative rating score <i>greater</i> than the Category 2 scoring threshold (<i>including</i> any gray zone)? If yes, reevaluate the category of the wetland using the narrative criteria in OAC Rule 3745-1-54(C) and biological and/or functional assessments to determine if the wetland has been under-categorized by the ORAM
Does the quantitative score fall within the scoring range of a Category 1, 2, or 3 wetland?	YES <input checked="" type="checkbox"/> Wetland is assigned to the appropriate category based on the scoring range	NO <input type="checkbox"/>	If the score of the wetland is located within the scoring range for a particular category, the wetland should be assigned to that category. In all instances however, the narrative criteria described in OAC Rule 3745-1-54(C) can be used to clarify or change a categorization based on a quantitative score.
Does the quantitative score fall with the "gray zone" for Category 1 or 2 or Category 2 or 3 wetlands?	YES <input type="checkbox"/> Wetland is assigned to the higher of the two categories or assigned to a category based on detailed assessments and the narrative criteria	NO <input checked="" type="checkbox"/>	Rater has the option of assigning the wetland to the higher of the two categories or to assign a category based on the results of a nonrapid wetland assessment method, e.g. functional assessment, biological assessment, etc. and a consideration of the narrative criteria in OAC rule 3745-1-54(C).
Does the wetland otherwise exhibit <i>moderate OR superior</i> hydrologic OR habitat, OR recreational functions AND the wetland was <i>not</i> categorized as a Category 2 wetland (in the case of moderate functions) or a Category 3 wetland (in the case of superior functions) by this method?	YES <input type="checkbox"/> Wetland was undercategorized by this method. A written justification for recategorization should be provided on Background Information Form	NO <input checked="" type="checkbox"/> Wetland is assigned to category as determined by the ORAM.	A wetland may be undercategorized using this method, but still exhibit one or more superior functions, e.g. a wetland's biotic communities may be degraded by human activities, but the wetland may still exhibit superior hydrologic functions because of its type, landscape position, size, local or regional significance, etc. In this circumstance, the narrative criteria in OAC Rule 3745-1-54(C)(2) and (3) are controlling, and the under-categorization should be corrected. A written justification with supporting reasons or information for this determination should be provided.

Final Category

Choose one	Category 1	Category 2	Category 3
Category 2	<input type="checkbox"/>	<input checked="" type="checkbox"/>	<input type="checkbox"/>

End of Ohio Rapid Assessment Method for Wetlands.

Version 5.0	Ohio Rapid Assessment Method for Wetlands 10 Page Form for Wetland Categorization	
	Background Information Scoring Boundary Worksheet Narrative Rating Field Form Quantitative Rating ORAM Summary Worksheet Wetland Categorization Worksheet	Ohio EPA, Division of Surface Water Final: February 1, 2001

Instructions

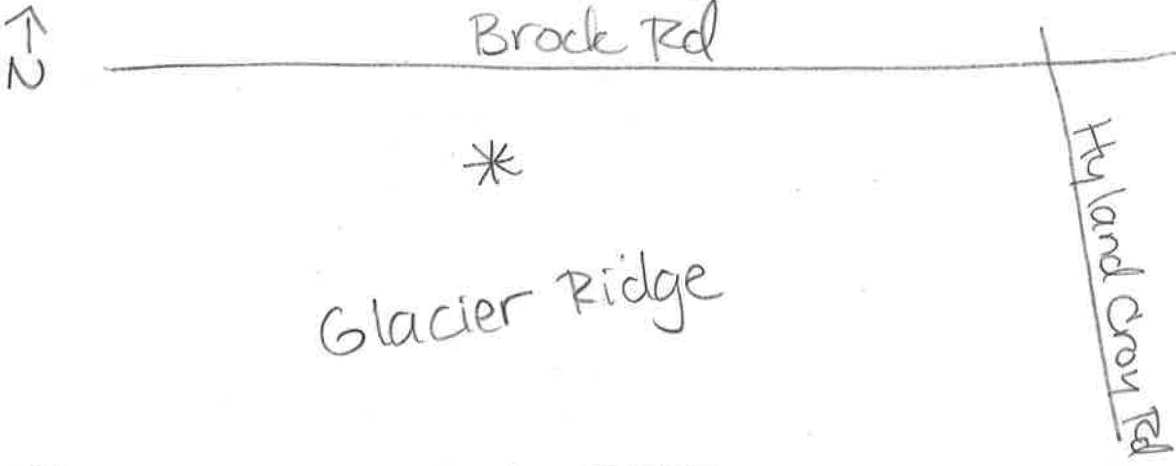
The investigator is *STRONGLY URGED* to read the Manual for Using the Ohio Rapid Assessment Method for Wetlands for further elaboration and discussion of the questions below prior to using the rating forms.

The Narrative Rating is designed to categorize a wetland or to provide alerts to the Rater based on the presence or possible presence of threatened or endangered species. The presence or proximity of such species is often an indicator of the quality and lack of disturbance of the wetland being evaluated. In addition, it is designed to categorize certain wetlands as very low quality (Category 1) or very high quality (Category 3) regardless of the wetland's score on the Quantitative Rating. In addition, the Narrative Rating also alerts the investigator that a particular wetland *may* be a Category 3 wetland, again, regardless of the wetland's score on the Quantitative Rating.

It is *VERY IMPORTANT* to properly and thoroughly answer each of the questions in the ORAM in order to properly categorize a wetland. To *properly* answer all the questions, the boundaries of the wetland being assessed must be correctly identified. Refer to Scoring Boundary worksheet and the User's Manual for a discussion of how to determine the "scoring boundaries." In some instances, the scoring boundaries may differ from the "jurisdictional boundaries."

Refer to the most recent ORAM Score Calibration Report for the scoring breakpoints between wetland categories. The most recent version of this document is posted on Ohio EPA's Division of Surface Water web page at: <http://www.epa.ohio.gov/dsw/wetlands/WetlandEcologySection.aspx>

Background Information

Name:	Angela Sjollema		
Date:	7/9/2020		
Affiliation:	Stantec		
Address:	1500 Lake Shore Dr., Suite 100, Columbus, OH		
Phone Number:	614-643-440		
e-mail address:	angela.sjollema@stantec.com		
Name of Wetland:	Wetland 8b		
Vegetation Communit(ies):	PEM		
HGM Class(es):	Depressional		
Location of Wetland: include map, address, north arrow, landmarks, distances, roads, etc.			
Lat/Long or UTM Coordinate	40.160521, -83.19402		
USGS Quad Name	Shawnee Hills, OH		
County	Union Co.		
Township	Jerome Twp.		
Section and Subsection	N/A		
Hydrologic Unit Code	50600011201		
Site Visit	7/9/2020		
National Wetland Inventory Map	N/A		
Ohio Wetland Inventory Map	N/A		
Soil Survey	Union Co. Soil Survey		
Delineation report/map	Wetland and Waterbody Delineation Report; Figure 4		

Name of Wetland: Wetland 8b	
Wetland Size (acres, hectares): 0.58ac. (0.21 ac within Project area)	
Sketch: Include north arrow, relationship with other surface waters, vegetation zones, etc.	
<p>The sketch is a hand-drawn map. At the top, a horizontal line represents 'Brock Rd'. Below it, a north arrow points upwards, labeled 'N'. A horizontal line with arrows at both ends is labeled 'Trail'. A vertical line labeled 'PEM' intersects the Trail. Below the Trail, a small area is labeled 'Wetland 8b'. To the right of the Trail, a large area is labeled 'Old Field'. Further to the right, a small oval area is labeled 'Wetland 8c'. The map is drawn on a grid background.</p>	
Comments, Narrative Discussion, Justification of Category Changes:	
Final score : 47	Category: 2

Scoring Boundary Worksheet

INSTRUCTIONS. The initial step in completing the ORAM is to identify the “scoring boundaries” of the wetland being rated. In many instances this determination will be relatively easy and the scoring boundaries will coincide with the “jurisdictional boundaries.” For example, the scoring boundary of an isolated cattail marsh located in the middle of a farm field will likely be the same as that wetland’s jurisdictional boundaries. In other instances, however, the scoring boundary will not be as easily determined. Wetlands that are small or isolated from other surface waters often form large contiguous areas or heterogeneous complexes of wetland and upland. In separating wetlands for scoring purposes, the hydrologic regime of the wetland is the main criterion that should be used. Boundaries between contiguous or connected wetlands should be established where the volume, flow, or velocity of water moving through the wetland changes significantly. *Areas with a high degree of hydrologic interaction should be scored as a single wetland.* In determining a wetland’s scoring boundaries, use the guidelines in the ORAM Manual Section 5.0. In certain instances, it may be difficult to establish the scoring boundary for the wetland being rated. These problem situations include wetlands that form a patchwork on the landscape, wetlands divided by artificial boundaries like property fences, roads, or railroad embankments, wetlands that are contiguous with streams, lakes, or rivers, and estuarine or coastal wetlands. These situations are discussed below, however, it is recommended that Rater contact Ohio EPA, Division of Surface Water, 401/Wetlands Section if there are additional questions or a need for further clarification of the appropriate scoring boundaries of a particular wetland.

Wetland 8b

Angela Sjollema

7/9/2020

#	Steps in properly establishing scoring boundaries	done?	not applicable
Step 1	Identify the wetland area of interest. This may be the site of a proposed impact, a reference site, conservation site, etc.	<input checked="" type="checkbox"/>	<input type="checkbox"/>
Step 2	Identify the locations where there is physical evidence that hydrology changes rapidly. Such evidence includes both natural and human-induced changes including, constrictions caused by berms or dikes, points where the water velocity changes rapidly at rapids or falls, points where significant inflows occur at the confluence of rivers, or other factors that may restrict hydrologic interaction between the wetlands or parts of a single wetland.	<input checked="" type="checkbox"/>	<input type="checkbox"/>
Step 3	Delineate the boundary of the wetland to be rated such that all areas of interest that are contiguous to and within the areas where the hydrology does not change significantly, i.e. areas that have a high degree of hydrologic interaction are included within the scoring boundary.	<input checked="" type="checkbox"/>	<input type="checkbox"/>
Step 4	Determine if artificial boundaries, such as property lines, state lines, roads, railroad embankments, etc., are present. These should not be used to establish scoring boundaries unless they coincide with areas where the hydrologic regime changes.	<input checked="" type="checkbox"/>	<input type="checkbox"/>
Step 5	In all instances, the Rater may enlarge the minimum scoring boundaries discussed here to score together wetlands that could be scored separately.	<input type="checkbox"/>	<input checked="" type="checkbox"/>
Step 6	Consult ORAM Manual Section 5.0 for how to establish scoring boundaries for wetlands that form a patchwork on the landscape, divided by artificial boundaries, contiguous to streams, lakes or rivers, or for dual classifications.	<input checked="" type="checkbox"/>	<input type="checkbox"/>

End of Scoring Boundary Determination. Begin Narrative Rating on next page.

Narrative Rating

INSTRUCTIONS. Answer each of the following questions. Questions 1, 2, 3 and 4 should be answered based on information obtained from the site visit or the literature *and* by submitting a Data Services Request to the Ohio Department of Natural Resources, Division of Natural Areas and Preserves, Natural Heritage Data Services, 1889 Fountain Square Court, Building F-1, Columbus, Ohio 43224, 614-265-6453 (phone), 614-265-3096 (fax), <http://www.dnr.state.oh.us/dnap>. The remaining questions are designed to be answered primarily by the results of the site visit. Refer to the User's Manual for descriptions of these wetland types. Note: "Critical habitat" is legally defined in the Endangered Species Act and is the geographic area containing physical or biological features essential to the conservation of a listed species or as an area that may require special management considerations or protection. The Rater should contact the Region 3 Headquarters or the Columbus Ecological Services Office for updates as to whether critical habitat has been designated for other federally listed threatened or endangered species. "Documented" means the wetland is listed in the appropriate State of Ohio database.

Wetland 8b

Angela Sjollem

7/9/2020

#	Question	Circle one	
1	Critical Habitat. Is the wetland in a township, section, or subsection of a United States Geological Survey 7.5 minute Quadrangle that has been designated by the U.S. Fish and Wildlife Service as "critical habitat" for any threatened or endangered plant or animal species? Note: as of January 1, 2001, of the federally listed endangered or threatened species which can be found in Ohio, the Indiana Bat has had critical habitat designated (50 CFR 17.95(a)) and the piping plover has had critical habitat proposed (65 FR 41812 July 6, 2000).	YES <input type="checkbox"/> Wetland should be evaluated for possible Category 3 status Go to Question 2	NO <input checked="" type="checkbox"/> Go to Question 2
2	Threatened or Endangered Species. Is the wetland known to contain an individual of, or documented occurrences of federal or state-listed threatened or endangered plant or animal species?	YES <input type="checkbox"/> Wetland is a Category 3 wetland. Go to Question 3	NO <input checked="" type="checkbox"/> Go to Question 3
3	Documented High Quality Wetland. Is the wetland on record in Natural Heritage Database as a high quality wetland?	YES <input type="checkbox"/> Wetland is a Category 3 wetland Go to Question 4	NO <input checked="" type="checkbox"/> Go to Question 4
4	Significant Breeding or Concentration Area. Does the wetland contain documented regionally significant breeding or nonbreeding waterfowl, neotropical songbird, or shorebird concentration areas?	YES <input type="checkbox"/> Wetland is a Category 3 wetland Go to Question 5	NO <input checked="" type="checkbox"/> Go to Question 5
5	Category 1 Wetlands. Is the wetland less than 0.5 hectares (1 acre) in size and hydrologically isolated and either 1) comprised of vegetation that is dominated (greater than eighty per cent areal cover) by <i>Phalaris arundinacea</i> , <i>Lythrum salicaria</i> , or <i>Phragmites australis</i> , or 2) an acidic pond created or excavated on mined lands that has little or no vegetation?	YES <input type="checkbox"/> Wetland is a Category 1 wetland Go to Question 6	NO <input checked="" type="checkbox"/> Go to Question 6
6	Bogs. Is the wetland a peat-accumulating wetland that 1) has no significant inflows or outflows, 2) supports acidophilic mosses, particularly <i>Sphagnum</i> spp., 3) the acidophilic mosses have >30% cover, 4) at least one species from Table 1 is present, and 5) the cover of invasive species (see Table 1) is <25%?	YES <input type="checkbox"/> Wetland is a Category 3 wetland Go to Question 7	NO <input checked="" type="checkbox"/> Go to Question 7
7	Fens. Is the wetland a carbon accumulating (peat, muck) wetland that is saturated during most of the year, primarily by a discharge of free flowing, mineral rich, ground water with a circumneutral pH (5.5-9.0) and with one or more plant species listed in Table 1 and the cover of invasive species listed in Table 1 is <25%?	YES <input type="checkbox"/> Wetland is a Category 3 wetland Go to Question 8a	NO <input checked="" type="checkbox"/> Go to Question 8a
8a	"Old Growth Forest." Is the wetland a forested wetland and is the forest characterized by, but not limited to, the following characteristics: overstory canopy trees of great age (exceeding at least 50% of a projected maximum attainable age for a species); little or no evidence of human-caused understory disturbance during the past 80 to 100 years; an all-aged structure and multilayered canopies; aggregations of canopy trees interspersed with canopy gaps; and significant numbers of standing dead snags and downed logs?	YES <input type="checkbox"/> Wetland is a Category 3 wetland. Go to Question 8b	NO <input checked="" type="checkbox"/> Go to Question 8b

8b	Mature forested wetlands. Is the wetland a forested wetland with 50% or more of the cover of upper forest canopy consisting of deciduous trees with large diameters at breast height (dbh), generally diameters greater than 45cm (17.7in) dbh?	YES <input type="checkbox"/> Wetland should be evaluated for possible Category 3 status. Go to Question 9a	NO <input checked="" type="checkbox"/> Go to Question 9a
9a	Lake Erie coastal and tributary wetlands. Is the wetland located at an elevation less than 575 feet on the USGS map, adjacent to this elevation, or along a tributary to Lake Erie that is accessible to fish?	YES <input type="checkbox"/> Go to Question 9b	NO <input checked="" type="checkbox"/> Go to Question 10
9b	Does the wetland's hydrology result from measures designed to prevent erosion and the loss of aquatic plants, i.e. the wetland is partially hydrologically restricted from Lake Erie due to lakeward or landward dikes or other hydrological controls?	YES <input type="checkbox"/> Wetland should be evaluated for possible Category 3 status Go to Question 10	NO <input type="checkbox"/> Go to Question 9c
9c	Are Lake Erie water levels the wetland's primary hydrological influence, i.e. the wetland is hydrologically unrestricted (no lakeward or upland border alterations), or the wetland can be characterized as an "estuarine" wetland with lake and river influenced hydrology. These include sandbar deposition wetlands, estuarine wetlands, river mouth wetlands, or those dominated by submersed aquatic vegetation.	YES <input type="checkbox"/> Go to Question 9d	NO <input type="checkbox"/> Go to Question 10
9d	Does the wetland have a predominance of native species within its vegetation communities, although non-native or disturbance tolerant native species can also be present?	YES <input type="checkbox"/> Wetland is a Category 3 wetland Go to Question 10	NO <input type="checkbox"/> Go to Question 9e
9e	Does the wetland have a predominance of non-native or disturbance tolerant native plant species within its vegetation communities?	YES <input type="checkbox"/> Wetland should be evaluated for possible Category 3 status Go to Question 10	NO <input type="checkbox"/> Go to Question 10
10	Lake Plain Sand Prairies (Oak Openings) Is the wetland located in Lucas, Fulton, Henry, or Wood Counties and can the wetland be characterized by the following description: the wetland has a sandy substrate with interspersed organic matter, a water table often within several inches of the surface, and often with a dominance of the gramineous vegetation listed in Table 1 (woody species may also be present). The Ohio Department of Natural Resources Division of Natural Areas and Preserves can provide assistance in confirming this type of wetland and its quality.	YES <input type="checkbox"/> Wetland is a Category 3 wetland. Go to Question 11	NO <input checked="" type="checkbox"/> Go to Question 11
11	Relict Wet Prairies. Is the wetland a relict wet prairie community dominated by some or all of the species in Table 1. Extensive prairies were formerly located in the Darby Plains (Madison and Union Counties), Sandusky Plains (Wyandot, Crawford, and Marion Counties), northwest Ohio (e.g. Erie, Huron, Lucas, Wood Counties), and portions of western Ohio Counties (e.g. Darke, Mercer, Miami, Montgomery, Van Wert etc.).	YES <input type="checkbox"/> Wetland should be evaluated for possible Category 3 status Complete Quantitative Rating	NO <input checked="" type="checkbox"/> Complete Quantitative Rating

Table 1. Characteristic plant species.

invasive/exotic spp	fen species	bog species	Oak Opening species	wet prairie species
<i>Lythrum salicaria</i>	<i>Zygadenus elegans</i> var. <i>glaucus</i>	<i>Calla palustris</i>	<i>Carex cryptolepis</i>	<i>Calamagrostis canadensis</i>
<i>Myriophyllum spicatum</i>	<i>Cacalia plantaginea</i>	<i>Carex atlantica</i> var. <i>capillacea</i>	<i>Carex lasiocarpa</i>	<i>Calamagrostis stricta</i>
<i>Najas minor</i>	<i>Carex flava</i>	<i>Carex echinata</i>	<i>Carex stricta</i>	<i>Carex atherodes</i>
<i>Phalaris arundinacea</i>	<i>Carex sterilis</i>	<i>Carex oligosperma</i>	<i>Cladium mariscoides</i>	<i>Carex buxbaumii</i>
<i>Phragmites australis</i>	<i>Carex stricta</i>	<i>Carex trisperma</i>	<i>Calamagrostis stricta</i>	<i>Carex pellita</i>
<i>Potamogeton crispus</i>	<i>Deschampsia caespitosa</i>	<i>Chamaedaphne calyculata</i>	<i>Calamagrostis canadensis</i>	<i>Carex sartwellii</i>
<i>Ranunculus ficaria</i>	<i>Eleocharis rostellata</i>	<i>Decodon verticillatus</i>	<i>Quercus palustris</i>	<i>Gentiana andrewsii</i>
<i>Rhamnus frangula</i>	<i>Eriophorum viridicarinatum</i>	<i>Eriophorum virginicum</i>		<i>Helianthus grosseserratus</i>
<i>Typha angustifolia</i>	<i>Gentianopsis</i> spp.	<i>Larix laricina</i>		<i>Liatris spicata</i>
<i>Typha xglauca</i>	<i>Lobelia kalmii</i>	<i>Nemopanthus mucronatus</i>		<i>Lysimachia quadriflora</i>
	<i>Parnassia glauca</i>	<i>Scheuchzeria palustris</i>		<i>Lythrum alatum</i>
	<i>Potentilla fruticosa</i>	<i>Sphagnum</i> spp.		<i>Pycnanthemum virginianum</i>
	<i>Rhamnus alnifolia</i>	<i>Vaccinium macrocarpon</i>		<i>Silphium terebinthinaceum</i>
	<i>Rhynchospora capillacea</i>	<i>Vaccinium corymbosum</i>		<i>Sorghastrum nutans</i>
	<i>Salix candida</i>	<i>Vaccinium oxycoccos</i>		<i>Spartina pectinata</i>
	<i>Salix myricoides</i>	<i>Woodwardia virginica</i>		<i>Solidago riddellii</i>
	<i>Salix serissima</i>	<i>Xyris difformis</i>		
	<i>Solidago ohioensis</i>			
	<i>Tofieldia glutinosa</i>			
	<i>Triglochin maritimum</i>			
	<i>Triglochin palustre</i>			

End of Narrative Rating. Begin Quantitative Rating on next page.

Site: Wetland 8b	Rater(s): Angela Sjollema	Date: 7/9/2020
-------------------------	----------------------------------	-----------------------

2	2
max 6 pts.	subtotal

Metric 1. Wetland Area (size).

Select one size class and assign score.

- ☐ >50 acres (>20.2ha) (6 pts)
- ☐ 25 to <50 acres (10.1 to <20.2ha) (5 pts)
- ☐ 10 to <25 acres (4 to <10.1ha) (4 pts)
- ☐ 3 to <10 acres (1.2 to <4ha) (3 pts)
- ☒ 0.3 to <3 acres (0.12 to <1.2ha) (2pts)
- ☐ 0.1 to <0.3 acres (0.04 to <0.12ha) (1 pt)
- ☐ <0.1 acres (0.04ha) (0 pts)

9	11
max 14 pts.	subtotal

Metric 2. Upland buffers and surrounding land use.

2a. Calculate average buffer width. Select only one and assign score. Do not double check.

- ☐ WIDE. Buffers average 50m (164ft) or more around wetland perimeter (7)
- ☒ MEDIUM. Buffers average 25m to <50m (82 to <164ft) around wetland perimeter (4)
- ☐ NARROW. Buffers average 10m to <25m (32ft to <82ft) around wetland perimeter (1)
- ☐ VERY NARROW. Buffers average <10m (<32ft) around wetland perimeter (0)

2b. Intensity of surrounding land use. Select one or double check and average.

- ☐ VERY LOW. 2nd growth or older forest, prairie, savannah, wildlife area, etc. (7)
- ☒ LOW. Old field (>10 years), shrub land, young second growth forest. (5)
- ☐ MODERATELY HIGH. Residential, fenced pasture, park, conservation tillage, new fallow field. (3)
- ☐ HIGH. Urban, industrial, open pasture, row cropping, mining, construction. (1)

14	25
max 30 pts.	subtotal

Metric 3. Hydrology.

3a. Sources of Water. Score all that apply.

- ☐ High pH groundwater (5)
- ☐ Other groundwater (3)
- ☒ Precipitation (1)
- ☒ Seasonal/Intermittent surface water (3)
- ☐ Perennial surface water (lake or stream) (5)

3c. Maximum water depth. Select only one and assign score.

- ☐ >0.7 (27.6in) (3)
- ☐ 0.4 to 0.7m (15.7 to 27.6in) (2)
- ☒ <0.4m (<15.7in) (1)

3e. Modifications to natural hydrologic regime. Score one or double check and average.

- ☐ None or none apparent (12)
- ☒ Recovered (7)
- ☐ Recovering (3)
- ☐ Recent or no recovery (1)

3b. Connectivity. Score all that apply.

- ☐ 100 year floodplain (1)
- ☐ Between stream/lake and other human use (1)
- ☐ Part of wetland/upland (e.g. forest), complex (1)
- ☒ Part of riparian or upland corridor (1)

3d. Duration inundation/saturation. Score one or dbl check.

- ☐ Semi- to permanently inundated/saturated (4)
- ☐ Regularly inundated/saturated (3)
- ☐ Seasonally inundated (2)
- ☒ Seasonally saturated in upper 30cm (12in) (1)

Check all disturbances observed	
<input type="checkbox"/> ditch <input type="checkbox"/> tile <input type="checkbox"/> dike <input type="checkbox"/> weir <input type="checkbox"/> stormwater input	<input type="checkbox"/> point source (nonstormwater) <input checked="" type="checkbox"/> filling/grading <input checked="" type="checkbox"/> road bed/RR track <input type="checkbox"/> dredging <input type="checkbox"/> other _____

17	42
max 20 pts.	subtotal

Metric 4. Habitat Alteration and Development.

4a. Substrate disturbance. Score one or double check and average.

- ☒ None or none apparent (4)
- ☐ Recovered (3)
- ☐ Recovering (2)
- ☐ Recent or no recovery (1)

4b. Habitat development. Select only one and assign score.

- ☐ Excellent (7)
- ☐ Very good (6)
- ☐ Good (5)
- ☒ Moderately good (4)
- ☐ Fair (3)
- ☐ Poor to fair (2)
- ☐ Poor (1)

4c. Habitat alteration. Score one or double check and average.

- ☒ None or none apparent (9)
- ☐ Recovered (6)
- ☐ Recovering (3)
- ☐ Recent or no recovery (1)

Check all disturbances observed	
<input type="checkbox"/> mowing <input type="checkbox"/> grazing <input type="checkbox"/> clearcutting <input type="checkbox"/> selective cutting <input type="checkbox"/> woody debris removal <input type="checkbox"/> toxic pollutants	<input type="checkbox"/> shrub/sapling removal <input type="checkbox"/> herbaceous/aquatic bed removal <input type="checkbox"/> sedimentation <input type="checkbox"/> dredging <input type="checkbox"/> farming <input type="checkbox"/> nutrient enrichment

42
subtotal this page

Site: Wetland 8b	Rater(s): Angela Sjollem	Date: 7/9/2020
-------------------------	---------------------------------	-----------------------

42

subtotal first page

0	42
max 10 pts.	subtotal

Metric 5. Special Wetlands.

Check all that apply and score as indicated.

- ☐ Bog (10)
- ☐ Fen (10)
- ☐ Old growth forest (10)
- ☐ Mature forested wetland (5)
- ☐ Lake Erie coastal/tributary wetland-unrestricted hydrology (10)
- ☐ Lake Erie coastal/tributary wetland-restricted hydrology (5)
- ☐ Lake Plain Sand Prairies (Oak Openings) (10)
- ☐ Relict Wet Prairies (10)
- ☐ Known occurrence state/federal threatened or endangered species (10)
- ☐ Significant migratory songbird/water fowl habitat or usage (10)
- ☐ Category 1 Wetland. See Question 1 Qualitative Rating (-10)

5	47
max 20 pts.	subtotal

Metric 6. Plant communities, interspersions, microtopography.

6a. Wetland Vegetation Communities.

Score all present using 0 to 3 scale.

- ☐ Aquatic bed
- ☒ Emergent
- ☐ Shrub
- ☐ Forest
- ☐ Mudflats
- ☒ Open water
- ☐ Other

6b. horizontal (plan view) Interspersion.

Select only one.

- ☐ High (5)
- ☐ Moderately high(4)
- ☒ Moderate (3)
- ☐ Moderately low (2)
- ☐ Low (1)
- ☐ None (0)

6c. Coverage of invasive plants. Refer to Table 1 ORAM long form for list. Add or deduct points for coverage

- ☐ Extensive >75% cover (-5)
- ☒ Moderate 25-75% cover (-3)
- ☐ Sparse 5-25% cover (-1)
- ☐ Nearly absent <5% cover (0)
- ☐ Absent (1)

6d. Microtopography.

Score all present using 0 to 3 scale.

- ☒ 1 Vegetated hummocks/tussocks
- ☐ 0 Coarse woody debris >15cm (6in)
- ☐ 0 Standing dead >25cm (10in) dbh
- ☐ 1 Amphibian breeding pools

Vegetation Community Cover Scale

0	Absent or comprises <0.1ha (0.2471 acres) contiguous area
1	Present and either comprises small part of wetland's vegetation and is of moderate quality, or comprises a significant part but is of low quality
2	Present and either comprises significant part of wetland's vegetation and is of moderate quality or comprises a small part and is of high quality
3	Present and comprises significant part, or more, of wetland's vegetation and is of high quality

Narrative Description of Vegetation Quality

low	Low spp diversity and/or predominance of nonnative or disturbance tolerant native species
mod	Native spp are dominant component of the vegetation, although nonnative and/or disturbance tolerant native spp can also be present, and species diversity moderate to moderately high, but generally w/o presence of rare threatened or endangered spp
high	A predominance of native species, with nonnative spp and/or disturbance tolerant native spp absent or virtually absent, and high spp diversity and often, but not always, the presence of rare, threatened, or endangered spp

Mudflat and Open Water Class Quality

0	Absent <0.1ha (0.247 acres)
1	Low 0.1 to <1ha (0.247 to 2.47 acres)
2	Moderate 1 to <4ha (2.47 to 9.88 acres)
3	High 4ha (9.88 acres) or more

Microtopography Cover Scale

0	Absent
1	Present very small amounts or if more common of marginal quality
2	Present in moderate amounts, but not of highest quality or in small amounts of highest quality
3	Present in moderate or greater amounts and of highest quality

47

End of Quantitative Rating. Complete Categorization Worksheets.

Wetland Categorization Worksheet

Choices	Circle one	Evaluation of Categorization Result of ORAM
Did you answer "Yes" to any of the following questions: Narrative Rating Nos. 2, 3, 4, 6, 7, 8a, 9d, 10	YES <input type="checkbox"/> Wetland is categorized as a Category 3 wetland	NO <input checked="" type="checkbox"/> Is quantitative rating score <i>less</i> than the Category 2 scoring threshold (<i>excluding</i> gray zone)? If yes, reevaluate the category of the wetland using the narrative criteria in OAC Rule 3745-1-54(C) and biological and/or functional assessments to determine if the wetland has been over-categorized by the ORAM
Did you answer "Yes" to any of the following questions: Narrative Rating Nos. 1, 8b, 9b, 9e, 11	YES <input type="checkbox"/> Wetland should be evaluated for possible Category 3 status	NO <input checked="" type="checkbox"/> Evaluate the wetland using the 1) narrative criteria in OAC Rule 3745-1-54(C) and 2) the quantitative rating score. If the wetland is determined to be a Category 3 wetland using either of these, it should be categorized as a Category 3 wetland. Detailed biological and/or functional assessments may also be used to determine the wetland's category.
Did you answer "Yes" to Narrative Rating No. 5	YES <input type="checkbox"/> Wetland is categorized as a Category 1 wetland	NO <input checked="" type="checkbox"/> Is quantitative rating score <i>greater</i> than the Category 2 scoring threshold (<i>including</i> any gray zone)? If yes, reevaluate the category of the wetland using the narrative criteria in OAC Rule 3745-1-54(C) and biological and/or functional assessments to determine if the wetland has been under-categorized by the ORAM
Does the quantitative score fall within the scoring range of a Category 1, 2, or 3 wetland?	YES <input checked="" type="checkbox"/> Wetland is assigned to the appropriate category based on the scoring range	NO <input type="checkbox"/> If the score of the wetland is located within the scoring range for a particular category, the wetland should be assigned to that category. In all instances however, the narrative criteria described in OAC Rule 3745-1-54(C) can be used to clarify or change a categorization based on a quantitative score.
Does the quantitative score fall with the "gray zone" for Category 1 or 2 or Category 2 or 3 wetlands?	YES <input type="checkbox"/> Wetland is assigned to the higher of the two categories or assigned to a category based on detailed assessments and the narrative criteria	NO <input checked="" type="checkbox"/> Rater has the option of assigning the wetland to the higher of the two categories or to assign a category based on the results of a nonrapid wetland assessment method, e.g. functional assessment, biological assessment, etc, and a consideration of the narrative criteria in OAC rule 3745-1-54(C).
Does the wetland otherwise exhibit <i>moderate</i> OR <i>superior</i> hydrologic OR habitat, OR recreational functions AND the wetland was <i>not</i> categorized as a Category 2 wetland (in the case of moderate functions) or a Category 3 wetland (in the case of superior functions) by this method?	YES <input type="checkbox"/> Wetland was undercategorized by this method. A written justification for recategorization should be provided on Background Information Form	NO <input checked="" type="checkbox"/> Wetland is assigned to category as determined by the ORAM. A wetland may be undercategorized using this method, but still exhibit one or more superior functions, e.g. a wetland's biotic communities may be degraded by human activities, but the wetland may still exhibit superior hydrologic functions because of its type, landscape position, size, local or regional significance, etc. In this circumstance, the narrative criteria in OAC Rule 3745-1-54(C)(2) and (3) are controlling, and the under-categorization should be corrected. A written justification with supporting reasons or information for this determination should be provided.

Final Category

Choose one	Category 1	Category 2	Category 3
Category 2	<input type="checkbox"/>	<input checked="" type="checkbox"/>	<input type="checkbox"/>

End of Ohio Rapid Assessment Method for Wetlands.