

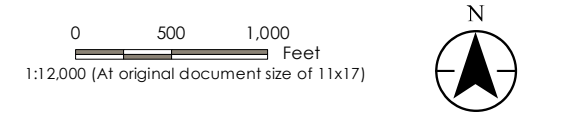
Figure No.
1

Title
Construction Plans
Project Area Updated: 7/30/2020

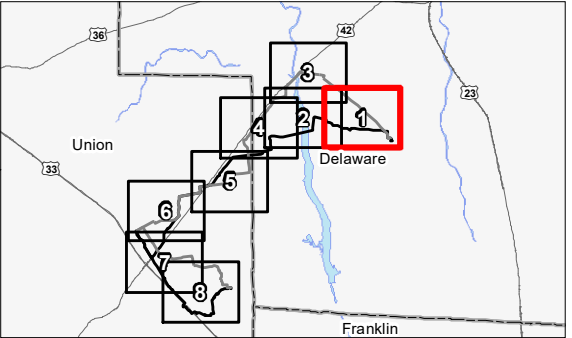
Client/Project
Columbia Gas of Ohio
Northern Columbus Loop Natural Gas
Pipeline Project (Phase VII)

Project Location
Union and Delaware Counties
Ohio

193707055
Prepared by JD on 2020-06-07
Technical Review by MK on 2020-07-24
Independent Review by KC on 2020-07-24



- Legend**
- North Columbus Loop - Preferred Route
 - North Columbus Loop - Alternate Route
 - Temporary Construction Access
 - Launcher Site
 - Additional Temporary Workspace
 - Laydown Yard
 - Regulator Station
 - Permanent Easement
 - Temporary Easement



Notes

1. Coordinate System: NAD 1983 StatePlane Ohio North FIPS 3401 Feet
2. Data Sources Include: Stantec, Columbia Gas, Esri, OGRIP LBRs, USGS
3. Orthophotography: 2018 OGRIP



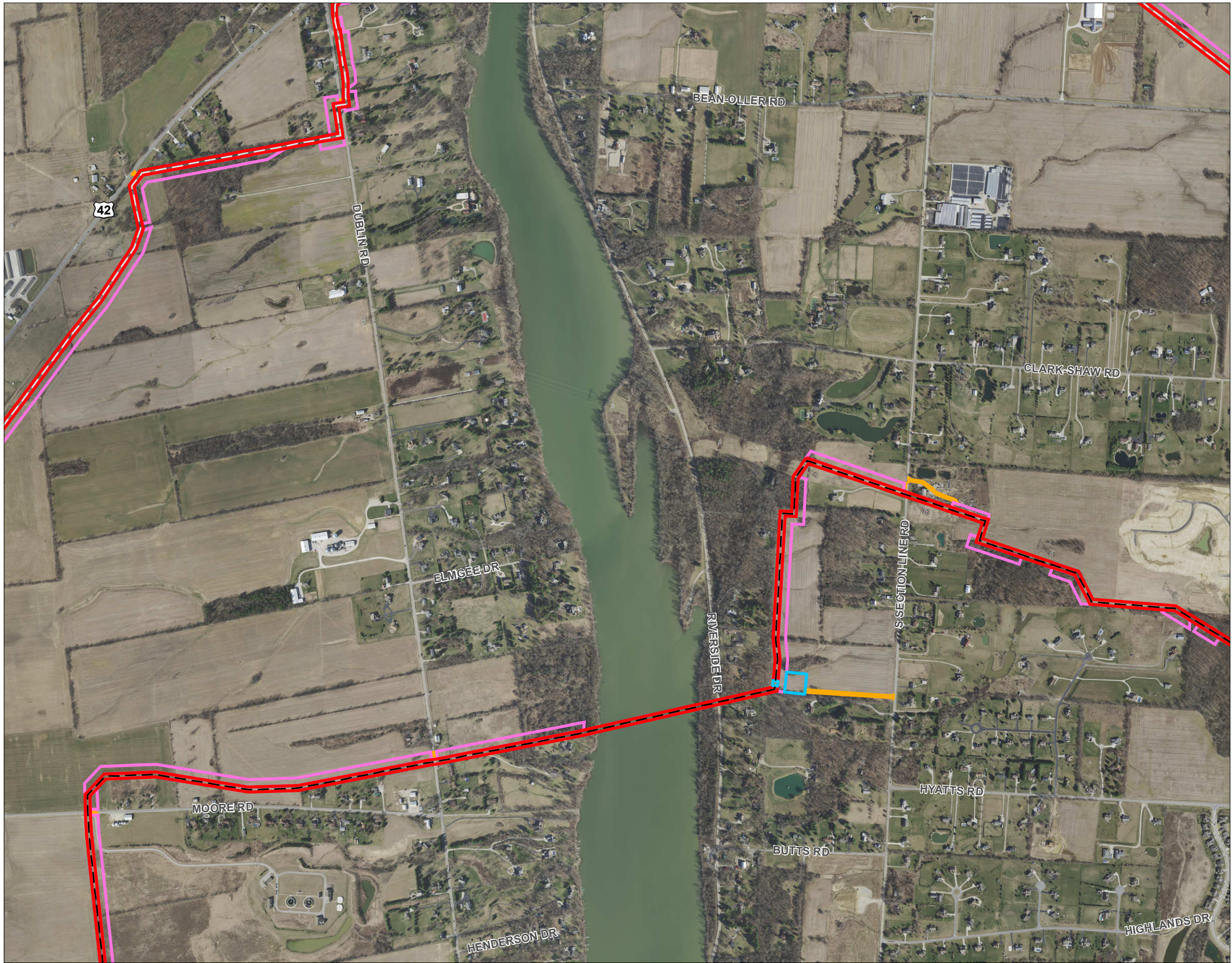


Figure No.
1

Title
Construction Plans
Project Area Updated: 7/30/2020

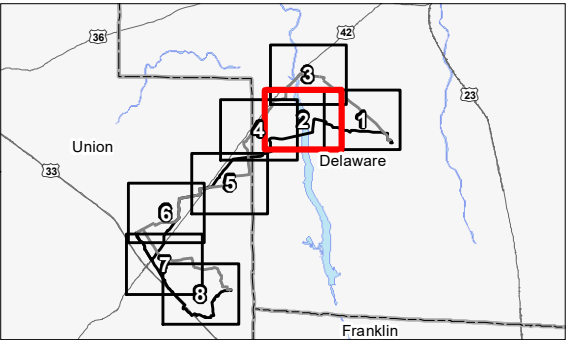
Client/Project
Columbia Gas of Ohio
Northern Columbus Loop Natural Gas
Pipeline Project (Phase VII)

Project Location
Union and Delaware Counties
Ohio

193707055
Prepared by JD on 2020-06-07
Technical Review by MK on 2020-07-24
Independent Review by KC on 2020-07-24



- Legend**
- North Columbus Loop - Preferred Route
 - North Columbus Loop - Alternate Route
 - Temporary Construction Access
 - Launcher Site
 - Additional Temporary Workspace
 - Laydown Yard
 - Regulator Station
 - Permanent Easement
 - Temporary Easement



Notes

1. Coordinate System: NAD 1983 StatePlane Ohio North FIPS 3401 Feet
2. Data Sources Include: Stantec, Columbia Gas, Esri, OGRIP LBRs, USGS
3. Orthophotography: 2018 OGRIP



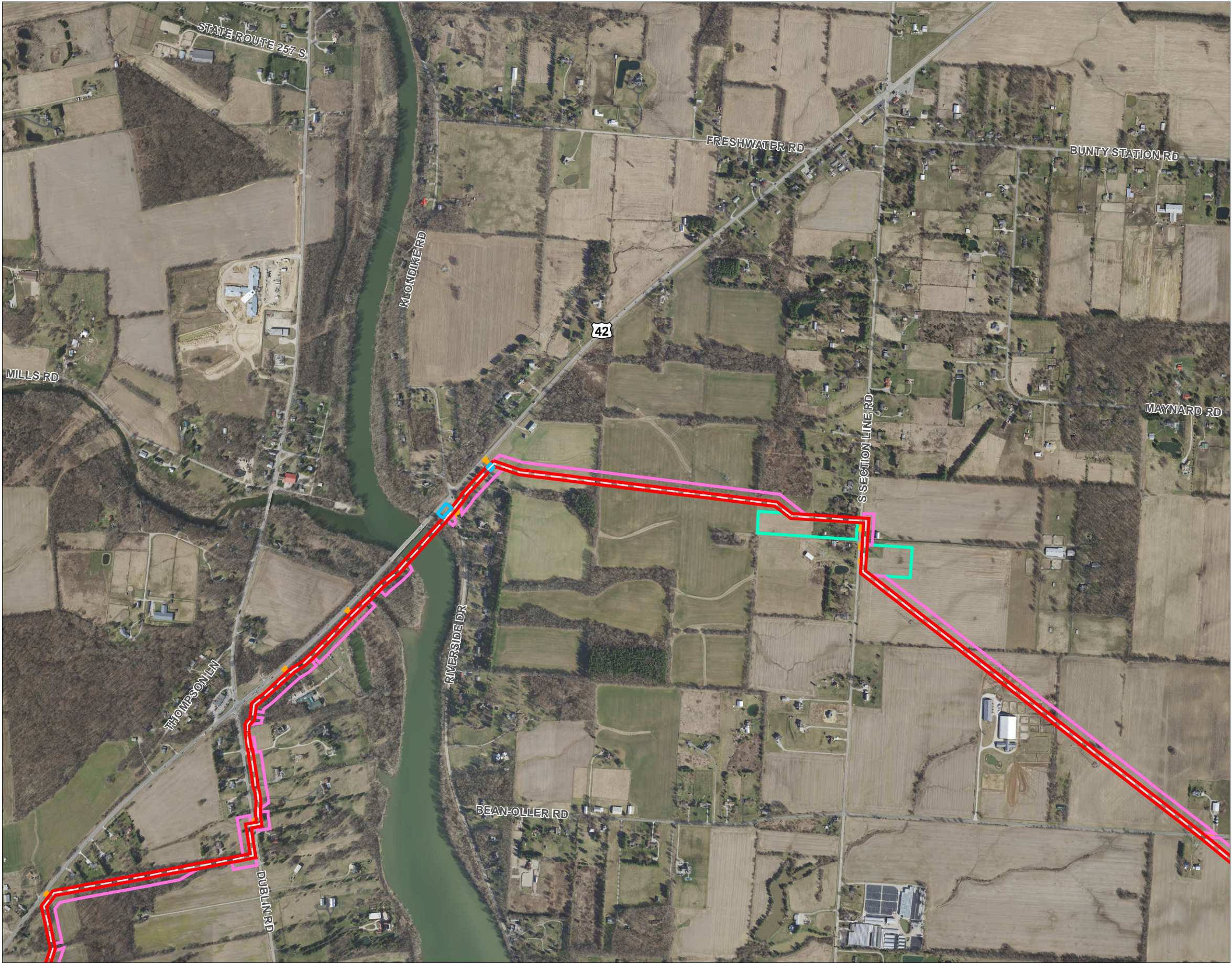


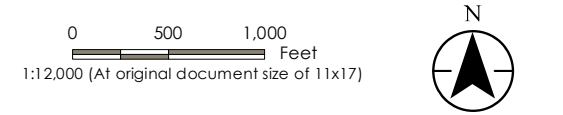
Figure No. 1

Title
Construction Plans
Project Area Updated: 7/30/2020

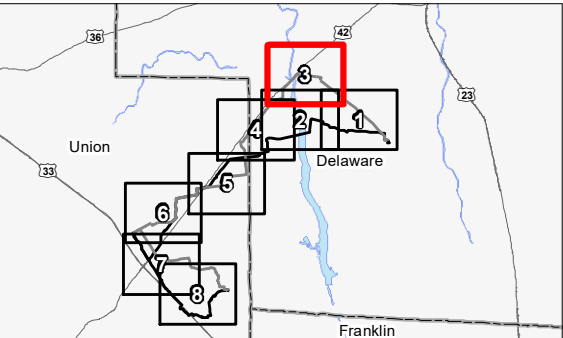
Client/Project
Columbia Gas of Ohio
Northern Columbus Loop Natural Gas Pipeline Project (Phase VII)

Project Location
Union and Delaware Counties
Ohio

193707055
Prepared by JD on 2020-06-07
Technical Review by MK on 2020-07-24
Independent Review by KC on 2020-07-24



- Legend**
- North Columbus Loop - Preferred Route
 - North Columbus Loop - Alternate Route
 - Temporary Construction Access
 - Launcher Site
 - Additional Temporary Workspace
 - Laydown Yard
 - Regulator Station
 - Permanent Easement
 - Temporary Easement



Notes

- Coordinate System: NAD 1983 StatePlane Ohio North FIPS 3401 Feet
- Data Sources Include: Stantec, Columbia Gas, Esri, OGRIP LBRs, USGS
- Orthophotography: 2018 OGRIP





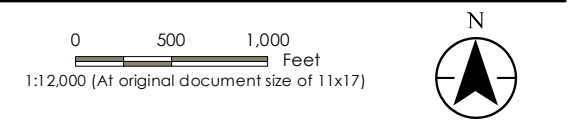
Figure No.
1

Title
Construction Plans
Project Area Updated: 7/30/2020

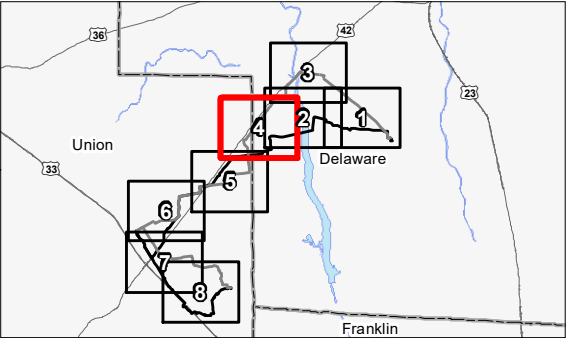
Client/Project
Columbia Gas of Ohio
Northern Columbus Loop Natural Gas
Pipeline Project (Phase VII)

Project Location
Union and Delaware Counties
Ohio

193707055
Prepared by JD on 2020-06-07
Technical Review by MK on 2020-07-24
Independent Review by KC on 2020-07-24



- Legend**
- North Columbus Loop - Preferred Route
 - North Columbus Loop - Alternate Route
 - Temporary Construction Access
 - Launcher Site
 - Additional Temporary Workspace
 - Laydown Yard
 - Regulator Station
 - Permanent Easement
 - Temporary Easement



Notes

- Coordinate System: NAD 1983 StatePlane Ohio North FIPS 3401 Feet
- Data Sources Include: Stantec, Columbia Gas, Esri, OGRIP LBRS, USGS
- Orthophotography: 2018 OGRIP



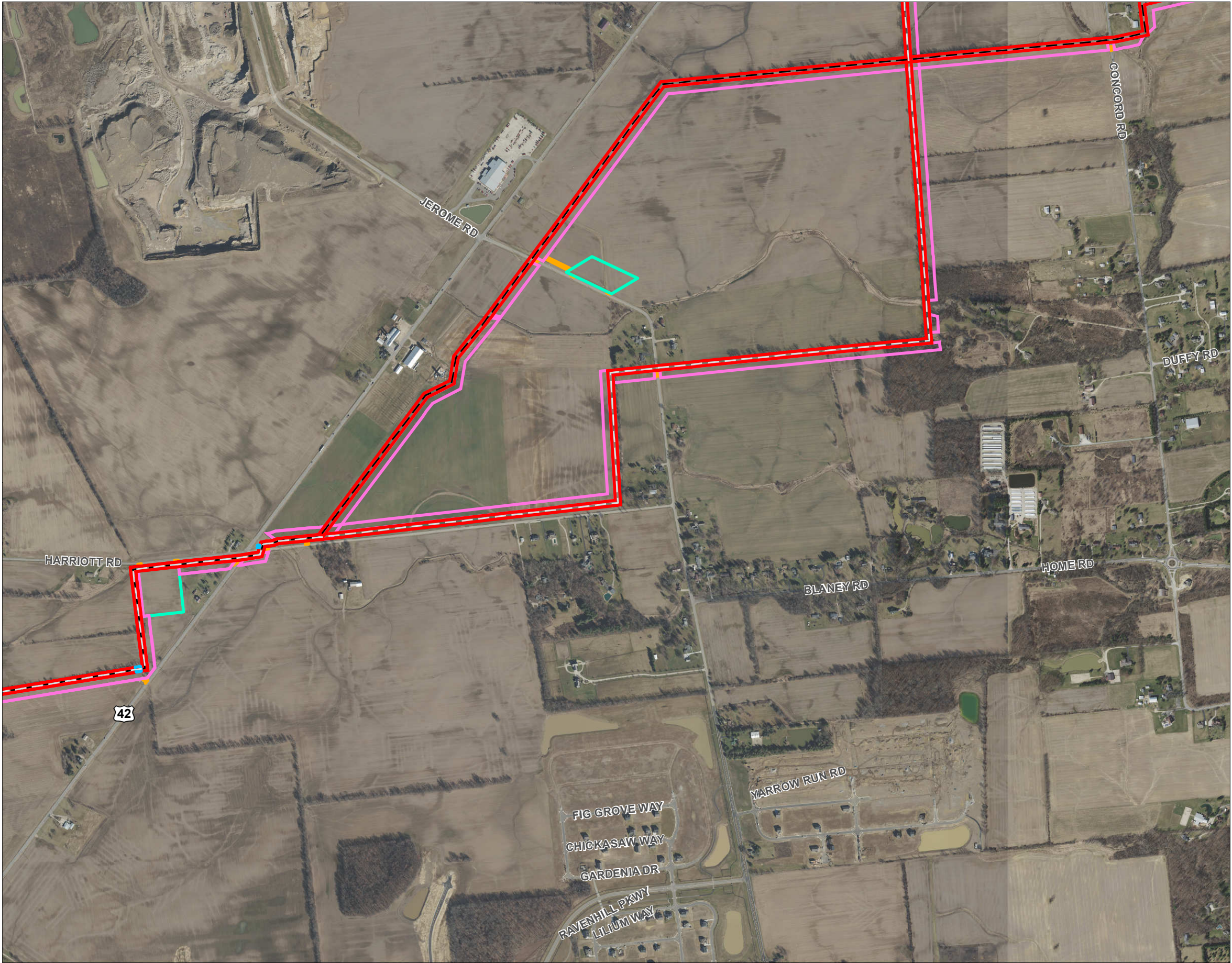


Figure No.
1

Title
**Construction Plans
Project Area Updated: 7/30/2020**

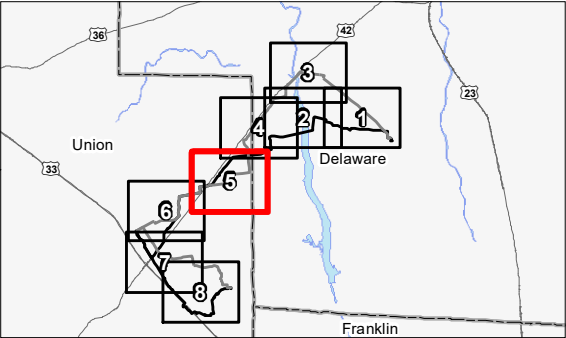
Client/Project
Columbia Gas of Ohio
Northern Columbus Loop Natural Gas
Pipeline Project (Phase VII)

Project Location
Union and Delaware Counties
Ohio

193707055
Prepared by JD on 2020-06-07
Technical Review by MK on 2020-07-24
Independent Review by KC on 2020-07-24



- Legend**
- North Columbus Loop - Preferred Route
 - North Columbus Loop - Alternate Route
 - Temporary Construction Access
 - Launcher Site
 - Additional Temporary Workspace
 - Laydown Yard
 - Regulator Station
 - Permanent Easement
 - Temporary Easement



Notes

- Coordinate System: NAD 1983 StatePlane Ohio North FIPS 3401 Feet
- Data Sources Include: Stantec, Columbia Gas, Esri, OGRIP LBR5, USGS
- Orthophotography: 2018 OGRIP





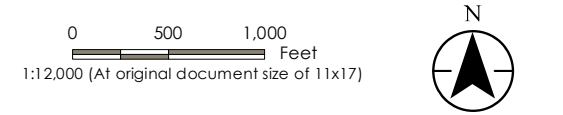
Figure No.
1

Title
Construction Plans
Project Area Updated: 7/30/2020

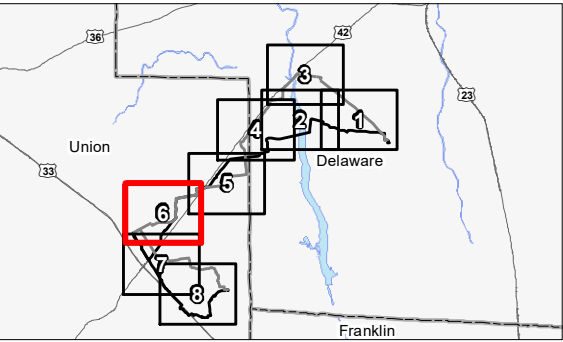
Client/Project
Columbia Gas of Ohio
Northern Columbus Loop Natural Gas
Pipeline Project (Phase VII)

Project Location
Union and Delaware Counties
Ohio

193707055
Prepared by JD on 2020-06-07
Technical Review by MK on 2020-07-24
Independent Review by KC on 2020-07-24



- Legend**
- North Columbus Loop - Preferred Route
 - North Columbus Loop - Alternate Route
 - Temporary Construction Access
 - Launcher Site
 - Additional Temporary Workspace
 - Laydown Yard
 - Regulator Station
 - Permanent Easement
 - Temporary Easement



Notes

- Coordinate System: NAD 1983 StatePlane Ohio North FIPS 3401 Feet
- Data Sources Include: Stantec, Columbia Gas, Esri, OGRIP LBRS, USGS
- Orthophotography: 2018 OGRIP





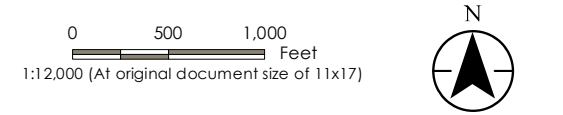
Figure No.
1

Title
Construction Plans
Project Area Updated: 7/30/2020

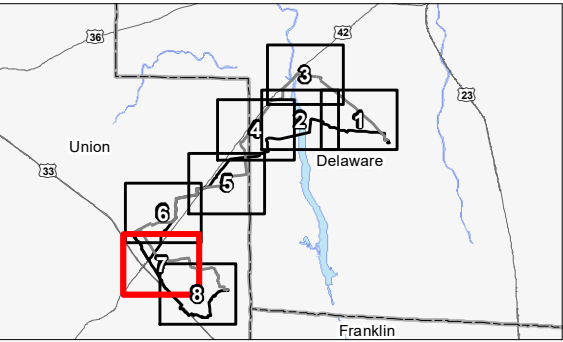
Client/Project
Columbia Gas of Ohio
Northern Columbus Loop Natural Gas
Pipeline Project (Phase VII)

Project Location
Union and Delaware Counties
Ohio

193707055
Prepared by JD on 2020-06-07
Technical Review by MK on 2020-07-24
Independent Review by KC on 2020-07-24



- Legend**
- North Columbus Loop - Preferred Route
 - North Columbus Loop - Alternate Route
 - Temporary Construction Access
 - Launcher Site
 - Additional Temporary Workspace
 - Laydown Yard
 - Regulator Station
 - Permanent Easement
 - Temporary Easement



- Notes**
- Coordinate System: NAD 1983 StatePlane Ohio North FIPS 3401 Feet
 - Data Sources Include: Stantec, Columbia Gas, Esri, OGRIP LBRs, USGS
 - Orthophotography: 2018 OGRIP



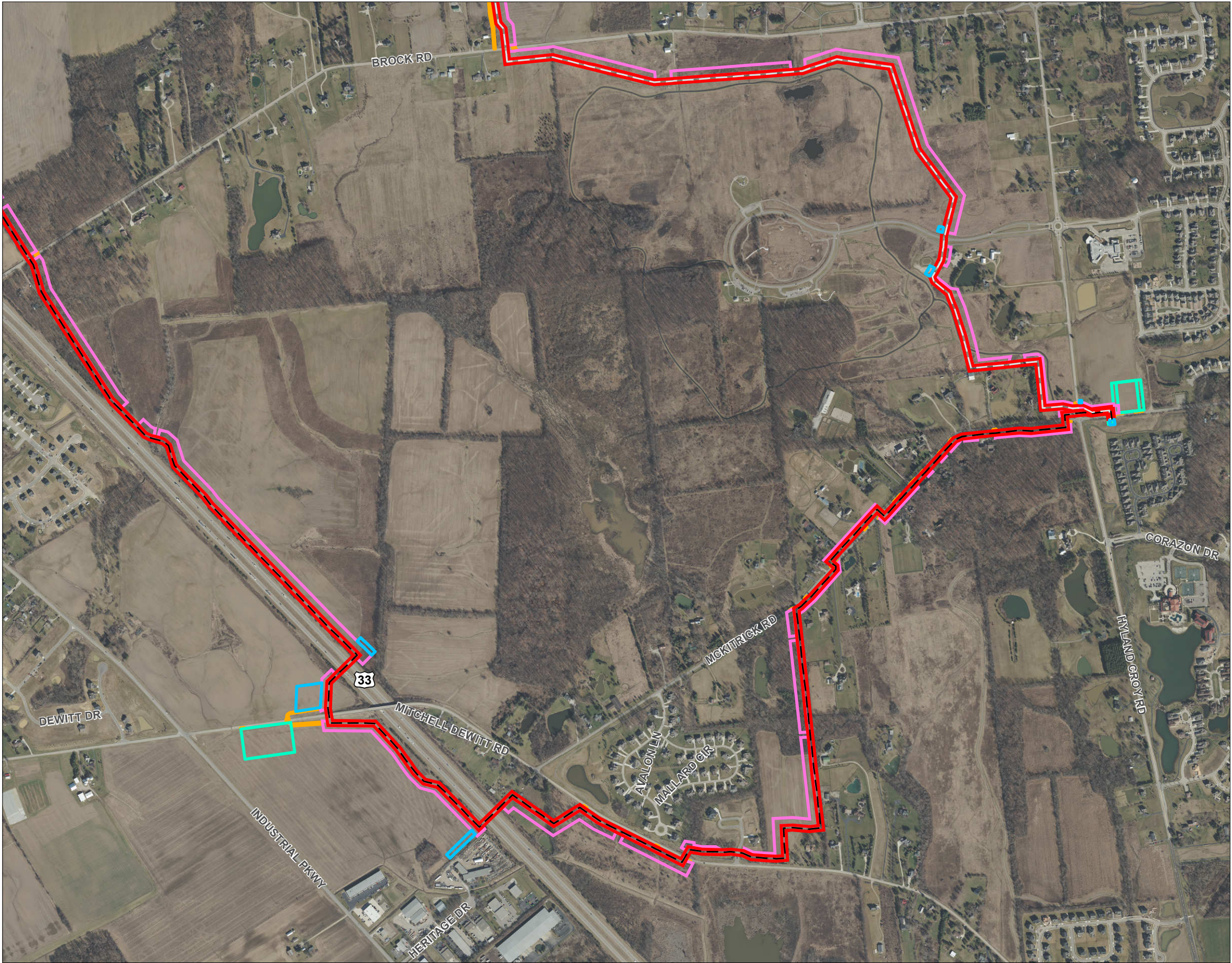


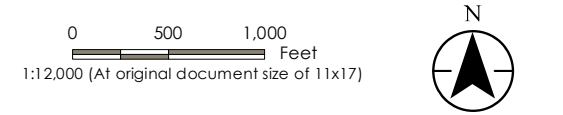
Figure No. 1

Title
Construction Plans
Project Area Updated: 7/30/2020

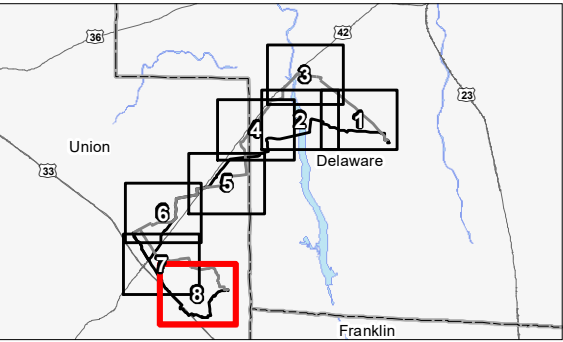
Client/Project
Columbia Gas of Ohio
Northern Columbus Loop Natural Gas Pipeline Project (Phase VII)

Project Location
Union and Delaware Counties
Ohio

193707055
Prepared by JD on 2020-06-07
Technical Review by MK on 2020-07-24
Independent Review by KC on 2020-07-24



- Legend**
- North Columbus Loop - Preferred Route
 - North Columbus Loop - Alternate Route
 - Temporary Construction Access
 - Launcher Site
 - Additional Temporary Workspace
 - Laydown Yard
 - Regulator Station
 - Permanent Easement
 - Temporary Easement



Notes

- Coordinate System: NAD 1983 StatePlane Ohio North FIPS 3401 Feet
- Data Sources Include: Stantec, Columbia Gas, Esri, OGRIP LBRs, USGS
- Orthophotography: 2018 OGRIP

